F. A. RTE.	SECTION	COUNTY	TOTAL SHEETS	SHEET NO
3737	97-00072-00-FP	COOK	66	47
STA.		TO STA.		
FED. ROAD DIST. NO.	ILLINOIS	FED. AID PROJECT		

C-91-313-02
CONTRACT NO. 83772

M-8003 (235)

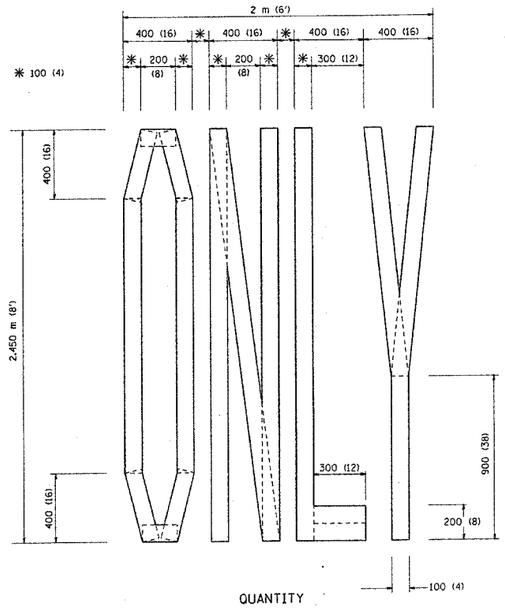

QUANTITY
100 (4) LINE = 19.7 m (64.1 ft.)
1.97 sq. m (21.1 sq. ft.)

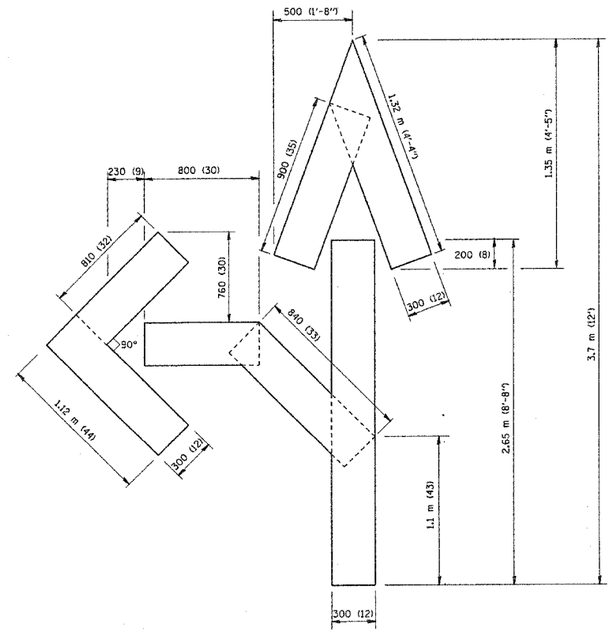

QUANTITY
100 (4) LINE = 25.3 m (82.5 ft.)
2.53 sq. m (27.5 sq. ft.)

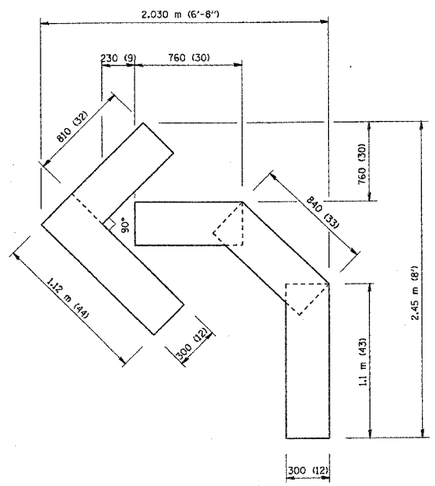

QUANTITY
100 (4) LINE = 13.9 m (45.5 ft.)
1.39 sq. m (15.2 sq. ft.)

All dimensions are in millimeters (inches) unless otherwise shown.

REVISIONS	
NAME	DATE
T. RAMMACHER	09/18/94
J. OBERLE	06/01/96
T. RAMMACHER	06/05/96
T. RAMMACHER	11/04/97
T. RAMMACHER	03/02/98
E. GOMEZ	08/28/00

ILLINOIS DEPARTMENT OF TRANSPORTATION

PAVEMENT MARKING LETTERS AND SYMBOLS FOR TRAFFIC STAGING

SCALE: NONE
DRAWN BY CADD
DATE 11/20/01
CHECKED BY

TC-16

Tue Nov 20 16:09:07 2001
\\dlcadd1\projects\dststd\tc16.dgn LV=35
VI=TC16

sh\tc16.prk: 15:50:45 11/20/2001

COPYRIGHT © 2004, BY HNTB & WOODMAN, INC.
STATE OF ILLINOIS - PROFESSIONAL DESIGN FIRM
LICENSE NO. - 184-001111 - EXPIRES 4/30/2005

3036-TC16.DWG UKB 16/AUG/04 12:35