ROUTE	SECTION	COUNTY	SHEET	SHEETS
FAU 2657	081	LAKE	24	92
ERO. CNTRL. PLAN STA102+913.915 TO STA103+693.394				
93-00081-04-CH		ILLINOIS	BUFFALO GROVE ROAD	

Contract No. 83656

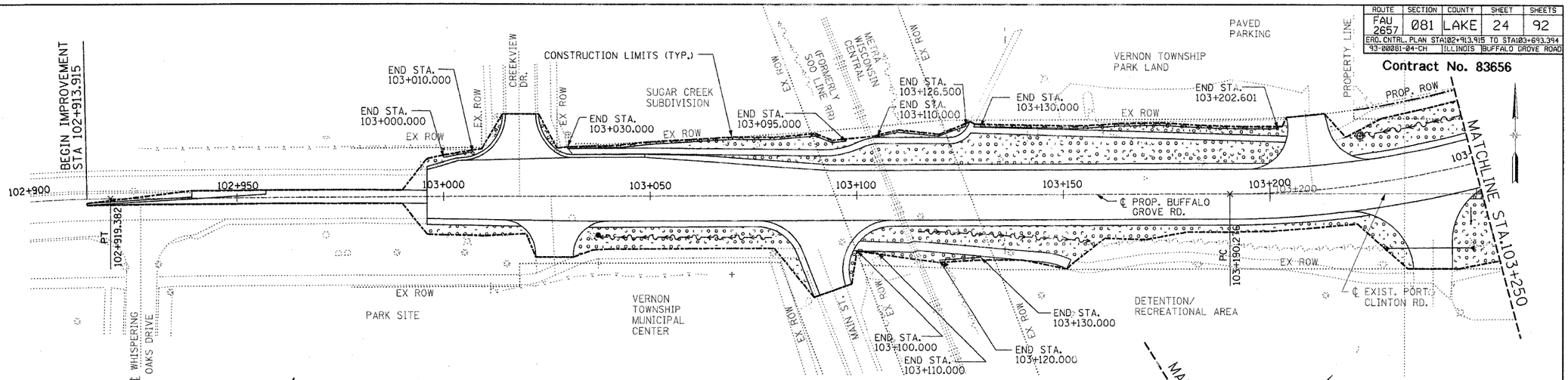

PROPOSED PLAN

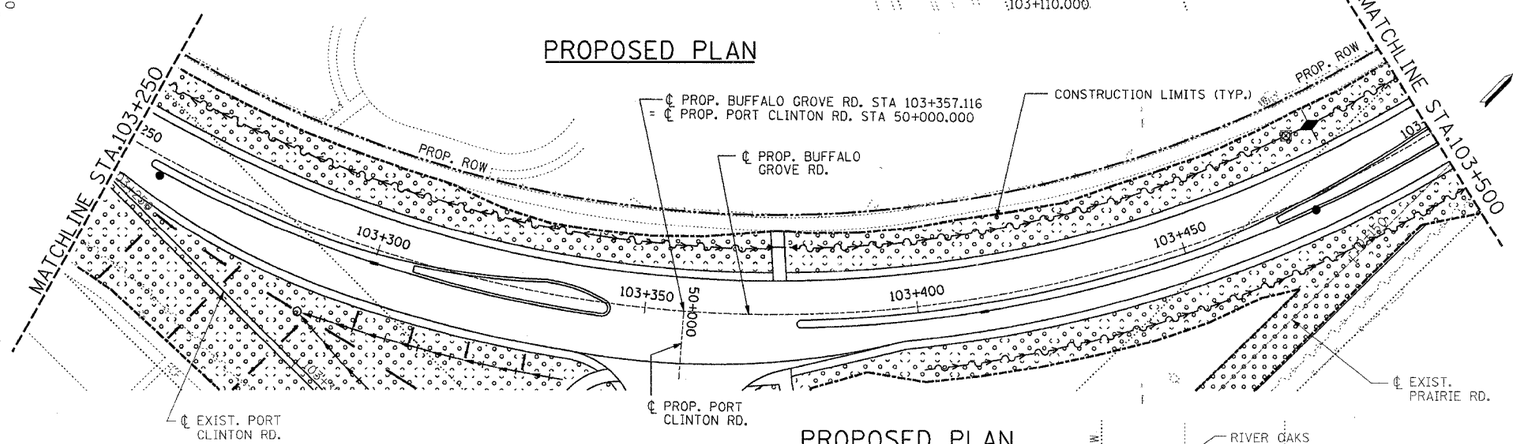

PROPOSED PLAN

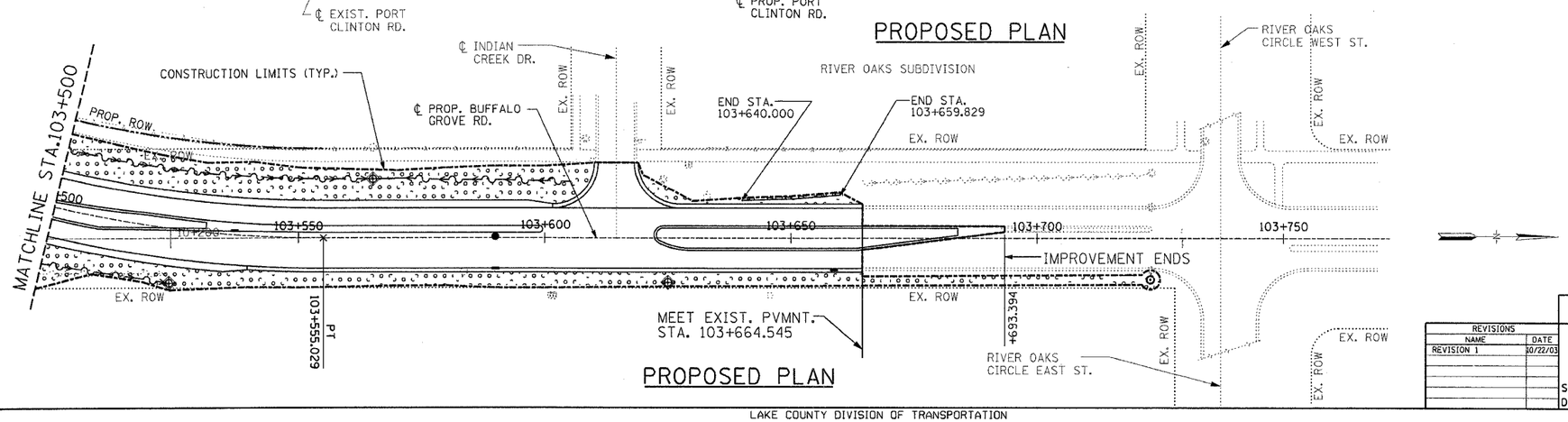

PROPOSED PLAN

LEGEND:

- PERIMETER EROSION BARRIER
- INLET & PIPE PROTECTION
- PERMANENT DITCH CHECK
- CONSTRUCTION LIMIT & EDGE OF SEEDING
- SEEDING AREA
- DITCH FLOW LINE

NOTES:

1. SEE GENERAL NOTES (SHEET 4) FOR SEDIMENTATION AND EROSION CONTROL.
2. SEE GENERAL NOTES (SHEET 4) FOR TYPICAL CONSTRUCTION SEQUENCING.
3. ALL PROPOSED DITCHES TO BE SODDING, SALT TOLERANT WITH 2M MINIMUM WIDTH.

REVISIONS	
NAME	DATE
REVISION 1	10/22/03

LakeCounty Division of Transportation

EROSION CONTROL AND LANDSCAPING PLAN

BUFFALO GROVE ROAD AT PORT CLINTON ROAD

SCALE: 1:500 DRAWN BY: L.S.

DATE: 04/15/04 CHECKED BY: K.S.

LAKE COUNTY DIVISION OF TRANSPORTATION

METRIC PLAN

P:\projects\01600\Civil\Final_Sheets\Eros_Cntr&LandScp\Eros_Cntr&LndSc-1.dgn
04/15/2004
08:37:13 AM

\Eros_Cntr&LndSc-1.dgn 04/15/2004 08:37:13 AM