ROUTE	SECTION	COUNTY	SHEET	SHEETS
FAU 2657	081	LAKE	13	92
PLAN & PROFILE STA. 103+250 TO STA. 103+500				
93-00081-04-CH	ILLINOIS	BUFFALO GROVE ROAD		

Contract No. 83656

REMOVAL LEGEND

- BIT PVMT REM
- PCC PVMT REM
- COMB C&G REM
- SW REM

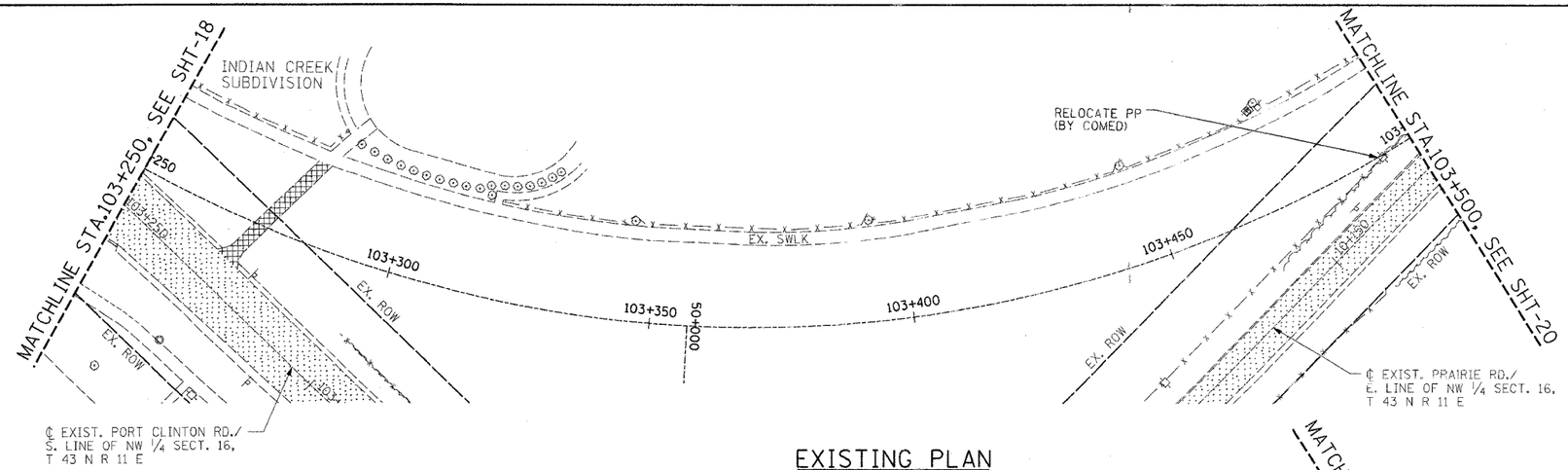

EXISTING PLAN

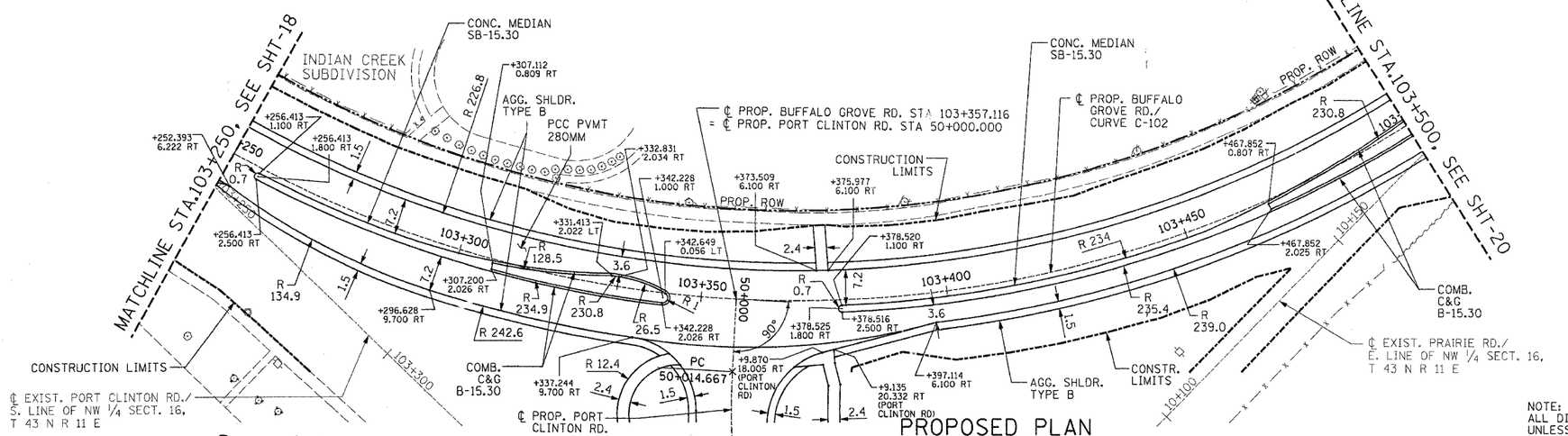

PROPOSED PLAN

PROP. CURVE C-102
PI STA. = 103+422.111
Δ = 89° 44' 43.499" (LT)
D = 24° 36' 16.210"
R = 232.867
T = 231.835
L = 364.752
E = 95.727
e = 2%
T.R. = •
S.E. RUN = •
P.C. STA. = 103+190.276
P.T. STA. = 103+555.029

NOTE:
ALL DIMENSIONS ARE IN METERS (M), UNLESS NOTED OTHERWISE

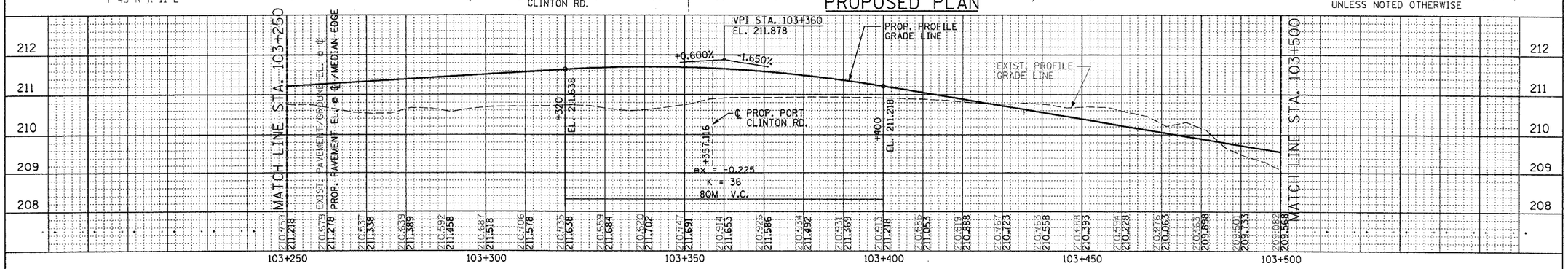

LAKE COUNTY DIVISION OF TRANSPORTATION
METRIC PLAN AND PROFILE

PROFILE SCALE HORIZ. 1:500 VERT. 1:50

P:\projects\01600\Civil\Final_Sheets\Road\BGR_PP2.dgn
04/15/2004
08:16:19 AM

...\Final_Sheets\Road\BGR_PP2.dgn 04/15/2004 08:16:19 AM

BUFFALO GROVE ROAD - ROADWAY PLAN & PROFILE-"BGR PP2"