8/16/2004
Monday August 16, 2004 @ 11:58:27 AM
c:\projects\ed058041\electrical\tsplnd058041ecn.dgn LV=1-53

76797

ROUTE	SECTION	COUNTY	TOTAL SHEETS	SHEET NO.
*	**	*	7	1

* VARIOUS
** DIST 8 FLASHING BEACONS 2005-2

D-98-058-04

INDEX OF SHEETS

1. COVER
2. SUMMARY OF QUANTITIES
3. GENERAL NOTES, LEGEND AND DETAILS
4. IL 127 AND 3RD ST. FLASHING BEACON PLAN AND CABLE DIAGRAM
5. MAIN ST. AND CENTER ST. FLASHING BEACON PLAN AND CABLE DIAGRAM
6. LOUISIANA BLVD. AND 25TH ST. FLASHING BEACON PLAN AND CABLE DIAGRAM
7. SOIL BORINGS

STANDARDS

424001-03	701001	701006-01
701701-03	701801-03	702001-04
877001-01	878001-02	880006

STATE OF ILLINOIS
DEPARTMENT OF TRANSPORTATION
DIVISION OF HIGHWAYS

PROPOSED HIGHWAY PLANS

VARIOUS ROUTE

SECTION DIST 8 FLASHING BEACONS 2005-2

PROJECT ACHS-000S(449)

VARIOUS COUNTIES

C-98-068-04

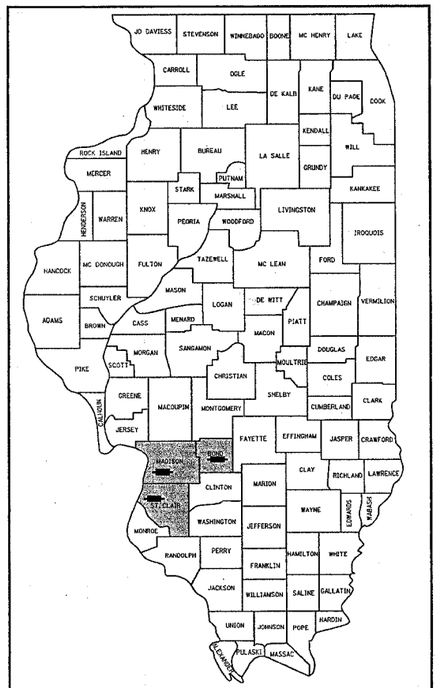

LOCATION OF SECTION INDICATED THUS:-

MICROFILMED _____
REEL NUMBER _____
AWARDED _____
RESIDENT ENGINEER _____
AS BUILT CHANGES WERE MADE ON THE FOLLOWING SHEETS

0 10' 20' 30' 100' 200' 300' — 1" = 100'
0 5' 10' — 1" = 10'
0 50' 100' — 1" = 50'
0 50' 100' — 1" = 40'
0 50' 100' — 1" = 30'
0 50' 100' — 1" = 20'

FULL SIZE PLANS HAVE BEEN PREPARED USING STANDARD ENGINEERING SCALES. REDUCED SIZED PLANS WILL NOT CONFORM TO STANDARD SCALES. IN MAKING MEASUREMENTS ON REDUCED PLANS, THE ABOVE SCALES MAY BE USED.

J.U.L.I.E.
JOINT UTILITY LOCATION INFORMATION FOR EXCAVATION
1-800-892-0123

CONTRACT NO. 76797

BOND COUNTY

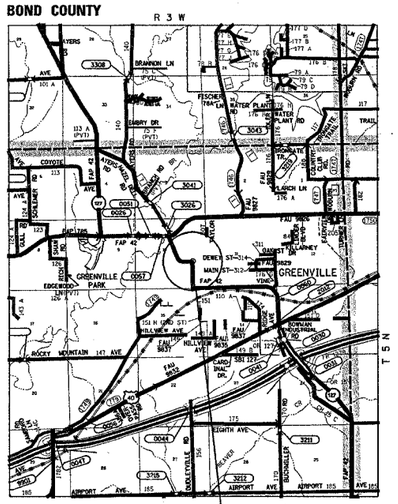

CENTRAL TOWNSHIP — IL 127 @ 3RD STREET

LOCATION	YEAR	ADT	SUX	MUX
NB IL 127 (3RD ST.)	2005	7100	5.5	1.6
SB 3RD ST.	2005	3750	4.5	0.5
WB COLLEGE AVE.	2005	3550	7.4	0.9
EB IL 127 (COLLEGE AVE.)	2005	4450	6.8	2.6

MADISON COUNTY

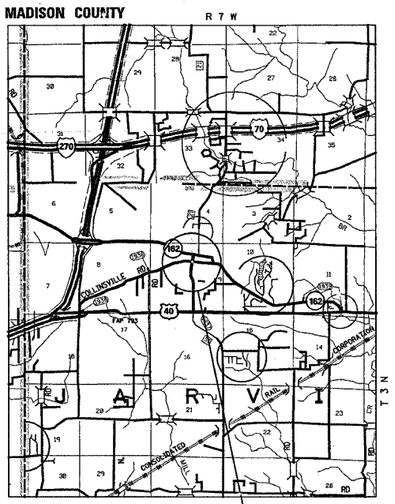

JARVIS TOWNSHIP — MAIN @ CENTER

LOCATION	YEAR	ADT	SUX	MUX
NB MAIN ST.	2005	8200	2.7	0.3
SB MAIN ST.	2005	8400	2.7	0.3
WB CENTER ST.	2005	2550	8.1	0.8
EB CENTER ST.	2005	1850	2.0	0.5

ST. CLAIR COUNTY

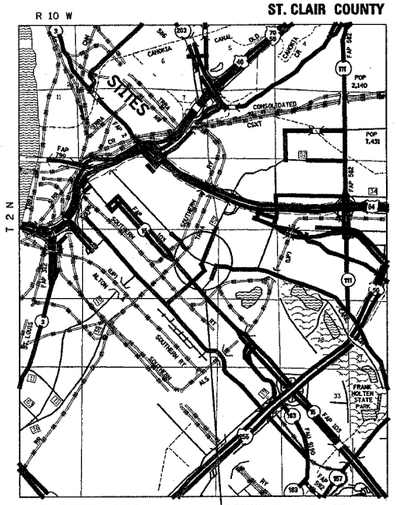

EAST SAINT LOUIS TOWNSHIP — LOUISIANA @ 25TH ST.

LOCATION	YEAR	ADT	SUX	MUX
NB/EB 25TH ST.	2005	6950	3.0	0.8
SB/WB 25TH ST.	2005	7900	2.0	1.0
WB/NB LOUISIANA BLVD.	2005	5300	2.2	0.3
EB/SB LOUISIANA BLVD.	2005	4850	4.2	0.5

LAYOUT
0 MI 1 MI 2 MI 3 MI
1" = 1 MILE

STATE OF ILLINOIS
DEPARTMENT OF TRANSPORTATION
DIVISION OF HIGHWAYS

SUBMITTED Aug 16 2004
Mary C Ramis
DISTRICT ENGINEER

October 1 2004
Mike Hine
ENGINEER OF DESIGN AND ENVIRONMENT

October 1 2004
Victor Modeer
DIRECTOR, DIVISION OF HIGHWAYS

PRINTED BY THE AUTHORITY OF THE STATE OF ILLINOIS

PROJECT ENGINEER: PATTI LEBEAU 618-346-3179
SQUAD LEADER: MICHAEL PRESTON 618-346-3143