F.A.P RTE.	SECTION	COUNTY	TOTAL SHEETS	SHEET NO.
330	(1R)TS	KANKAKEE	22	9
STA. 63+00		TO STA. 69+00		
FED. ROAD DIST. NO. 7	ILLINOIS	FED. AID PROJECT		

CONTRACT NO. 66416

SCALE IN FEET 10 0 10 20 30 40 50

— BUTIMINOUS SURFACE REMOVAL – BUTT JOINT

— PAVED SHOULDER REMOVAL

— RAISED REFLECTIVE PAVEMENT MARKER

N

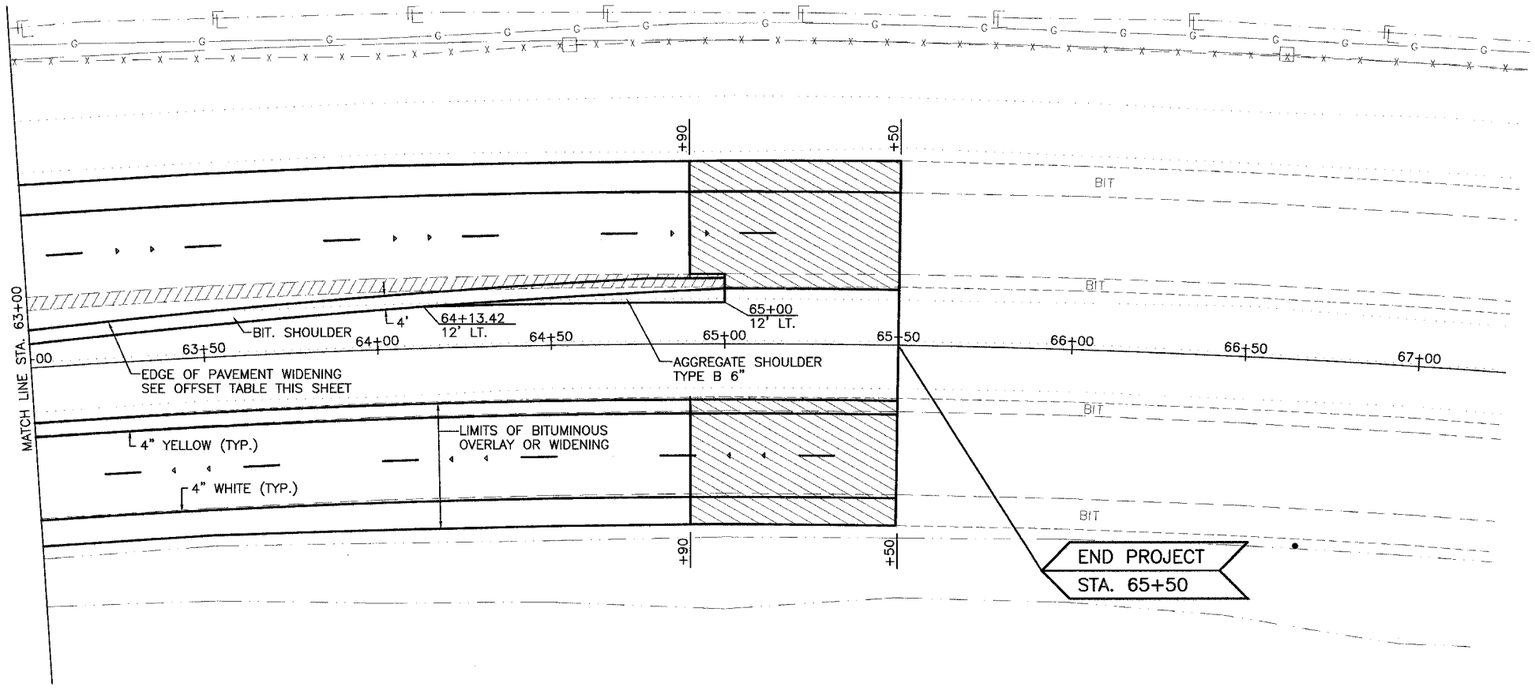

TABLE OF STATION & OFFSETS FOR MEDIAN PAVEMENT WIDENING

STA.	OFFSET	STA.	OFFSET
62+40	8' LT.	64+00	15.37' LT.
62+50	8.44' LT.	64+25	16.52' LT.
62+75	9.60' LT.	64+50	17.68' LT.
63+00	10.76' LT.	64+75	18.84' LT.
63+25	11.92' LT.	64+28.33	19' LT.
63+50	13.07' LT.	65+00	19' LT.
63+75	14.22' LT.		

CENTERLINE CURVE DATA

Δ = 31°29'16"
R = 3033.00'
T = 855.04'
L = 1666.83'
P.C. STA. 56+88.73
P.I. STA. 65+43.77
P.T. STA. 73+55.56

CENTERLINE TIE

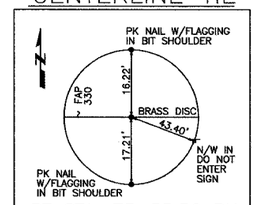

PT STA. 73+55.56 BK
73+45.40 AH

PLAN
SURVEYED
PLOTTED
ALIGNMENT CHECKED
DATA BOOK VERIFIED
CADD FILE NAME
NOTE BOOK NO.
BY
DATE
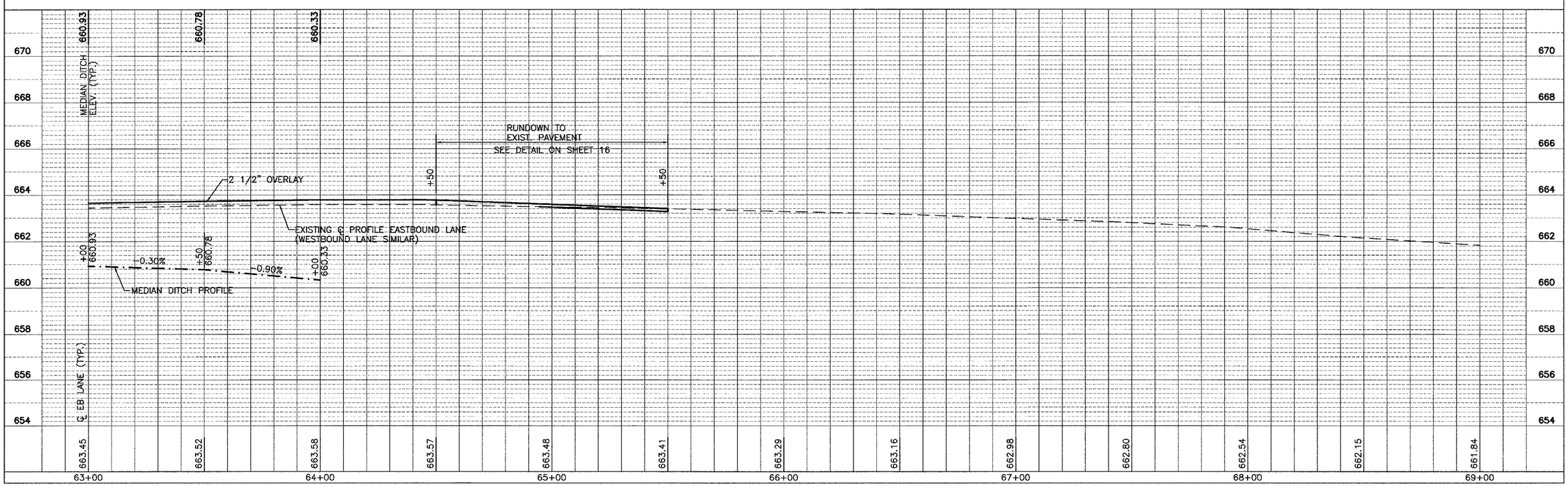
PROFILE
SURVEYED
PLOTTED
GRADES CHECKED
B.M. NOTED
STRUCTURE NOTATNS CKD
NOTE BOOK NO.
BY
DATE