STATE OF ILLINOIS
DEPARTMENT OF TRANSPORTATION

SHEET 10 OF 14

ROUTE NO.	SECTION	COUNTY	TOTAL SHEETS	SHEET NO.
FAP 653	105 BR-2	PUTNAM		30
FED. ROAD DIST. NO.		ILLINOIS	FED. AID PROJ.	

CONTRACT NO. 66284

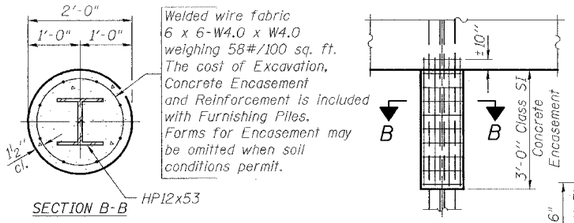

PILE ENCASEMENT DETAIL

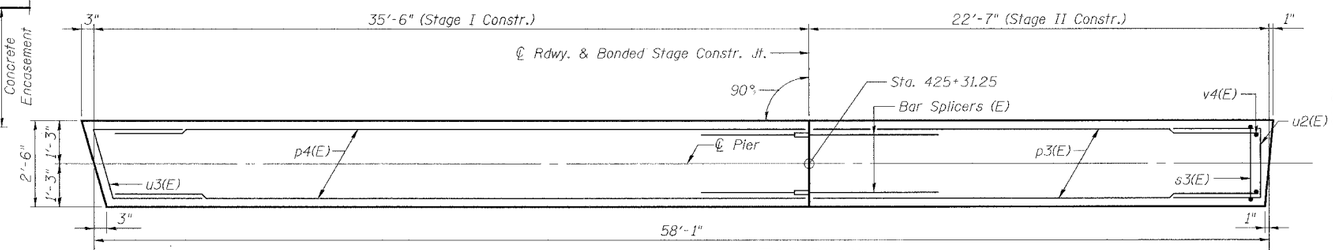

TOP PLAN

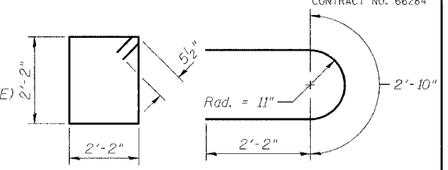

BAR s3(E) BAR u1(E)

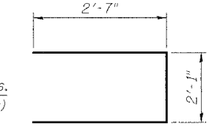

BAR u2(E)

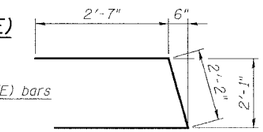

BAR u3(E)

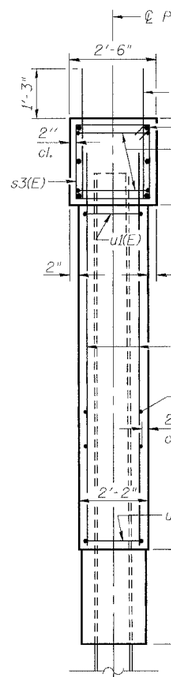

END VIEW

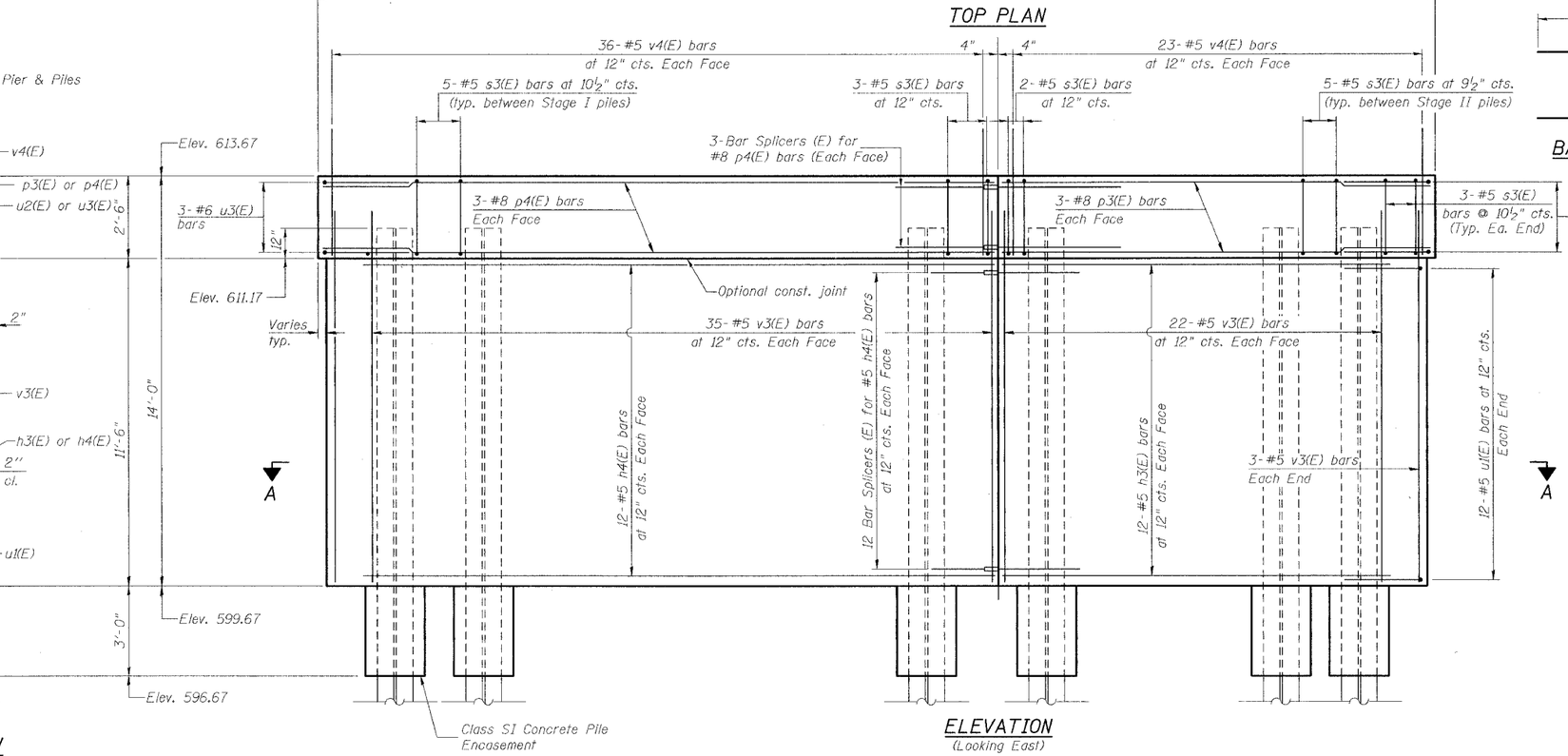

ELEVATION
(Looking East)

BILL OF MATERIAL

Bar	No.	Size	Length	Shape
h3(E)	24	#5	21'-1"	
h4(E)	24	#5	34'-1"	
p3(E)	6	#8	22'-1"	
p4(E)	6	#8	35'-0"	
s3(E)	61	#5	9'-7"	
u1(E)	24	#5	7'-2"	
u2(E)	3	#6	7'-3"	
u3(E)	3	#6	7'-4"	
v3(E)	120	#5	13'-0"	
v4(E)	118	#5	3'-7"	
Concrete Structures			Cu. Yd.	66.3
Reinforcement Bars, Epoxy Coated			Pound	5220
Structure Excavation			Cu. Yd.	30
Underwater Structure Excavation Prot. - Location 2			Each	1
Furnishing Steel Piles HP12x53			Foot	693
Driving Steel Piles			Foot	693
Test Pile Steel HP12x53			Each	1

Reinforcement Bars designated (E) shall be epoxy coated.

PILE DATA

Type: Steel HP12x53
Capacity: 64 tons
Drive to 96 tons bearing
Est. Length: 63'
No. Req'd: 11+1 Test Pile

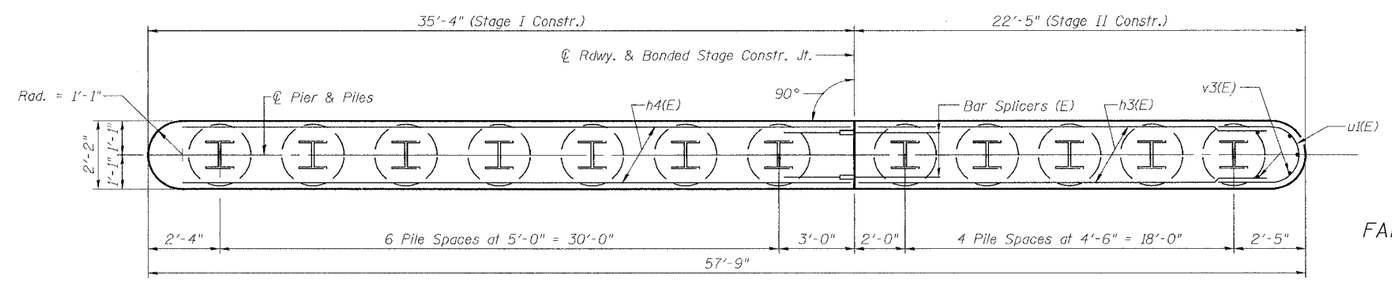

SECTION A-A

DESIGNED	CDB
CHECKED	DCD
DRAWN	SJS
CHECKED	CDB/DCD

PIER 2
ILLINOIS 18 OVER
LITTLE SANDY CREEK
FAP ROUTE 653 SECTION 105 BR-2
PUTNAM COUNTY
STATION 425+08.00
STRUCTURE NO. 078-0039

FILE: m:\projects\IL-18\0pier2.dgn USER: SJS DATE: 07\01\2004 - 11:59:53