F.A.P. RTE.	SECTION	COUNTY	TOTAL SHEETS	SHEET NO.
22	16R	WHITESIDE	201	110
STA.		TO STA.		
FED. ROAD DIST. NO.	ILLINOIS	FED. AID PROJECT		

CONTRACT NO. 64656

TYPICAL PAVEMENT MARKINGS

TYPICAL PAVEMENT MARKING FOR FLUSH MEDIAN

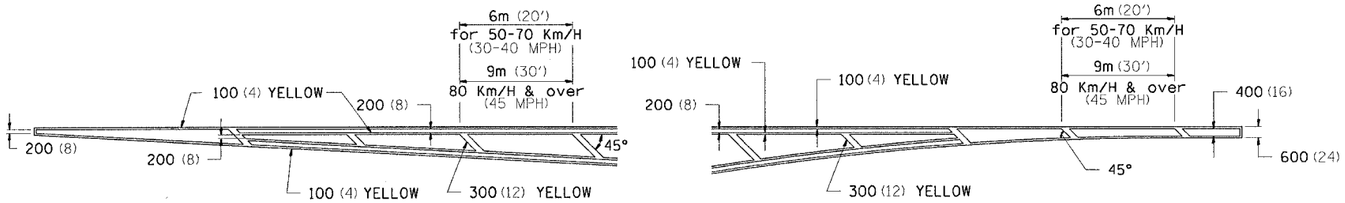

MEDIAN PAVEMENT MARKING

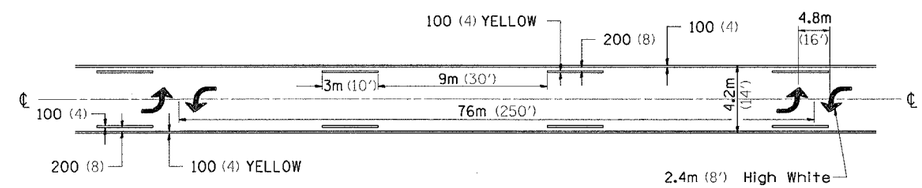

TYPICAL ISLAND OFFSET SHOULDER WIDTH

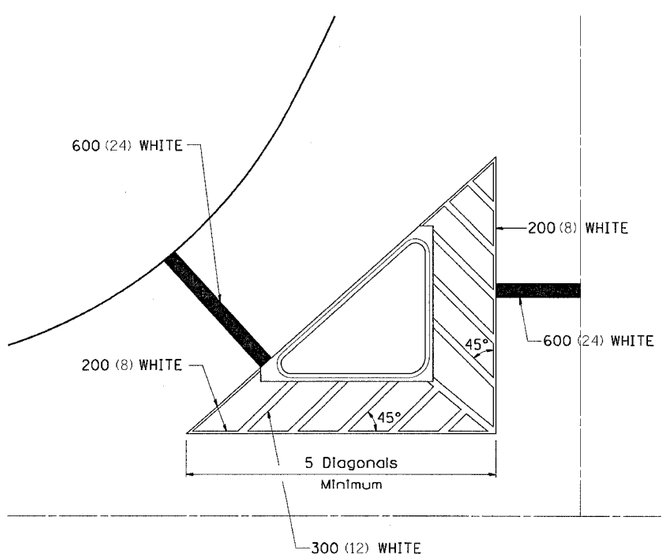

TYPICAL PARKING SPACING

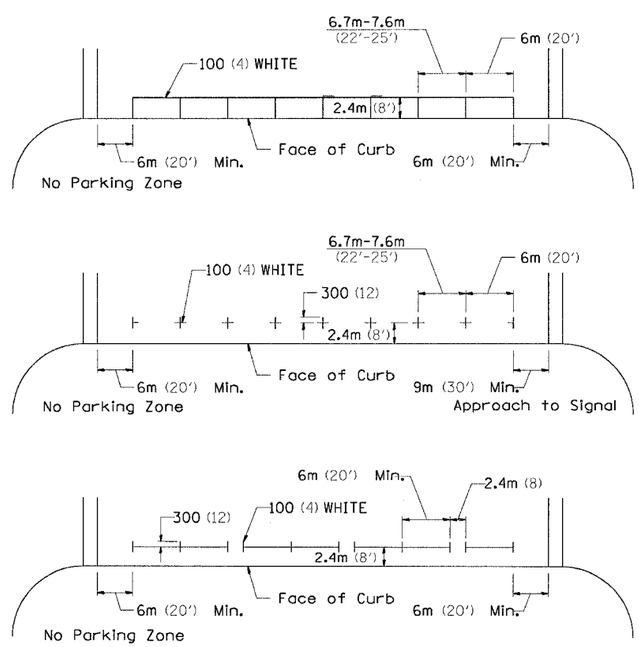

•• ALL DIMENSIONS ARE IN MILLIMETERS (INCHES) UNLESS OTHERWISE NOTED.

STANDARD CROSSWALK MARKING

See Schedules for Locations

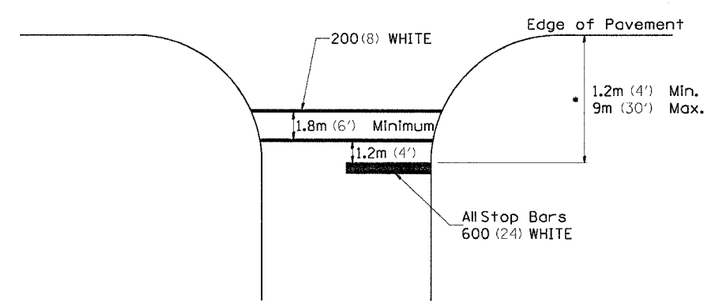

• Distance to the nearest edge of the intersecting roadway in the absence of a marked crosswalk.

TYPICAL PAVEMENT MARKINGS SHEET 1 OF 2

41.1

DISTRICT 2 STANDARDS

FILE NAME = c:\projects\p206997\d06997spl.dgn
LEVELS = 1-63
PLOT SCALE = $D2PLOTSCALE)
PLOT DATE = Mon Apr 12 10:22:29 2004
OPERATOR = DUNCAN - PROGRAM DEVELOPEMENT/PLANS