CONTRACT NO. 64533

FAP RTE.	SECTION	COUNTY	TOTAL SHEETS	SHEET NO.
303	130-M	BOONE	114	29
STA.	TO STA.			
FED. ROAD DIST. NO.	ILLINOIS	FED. AID PROJECT		

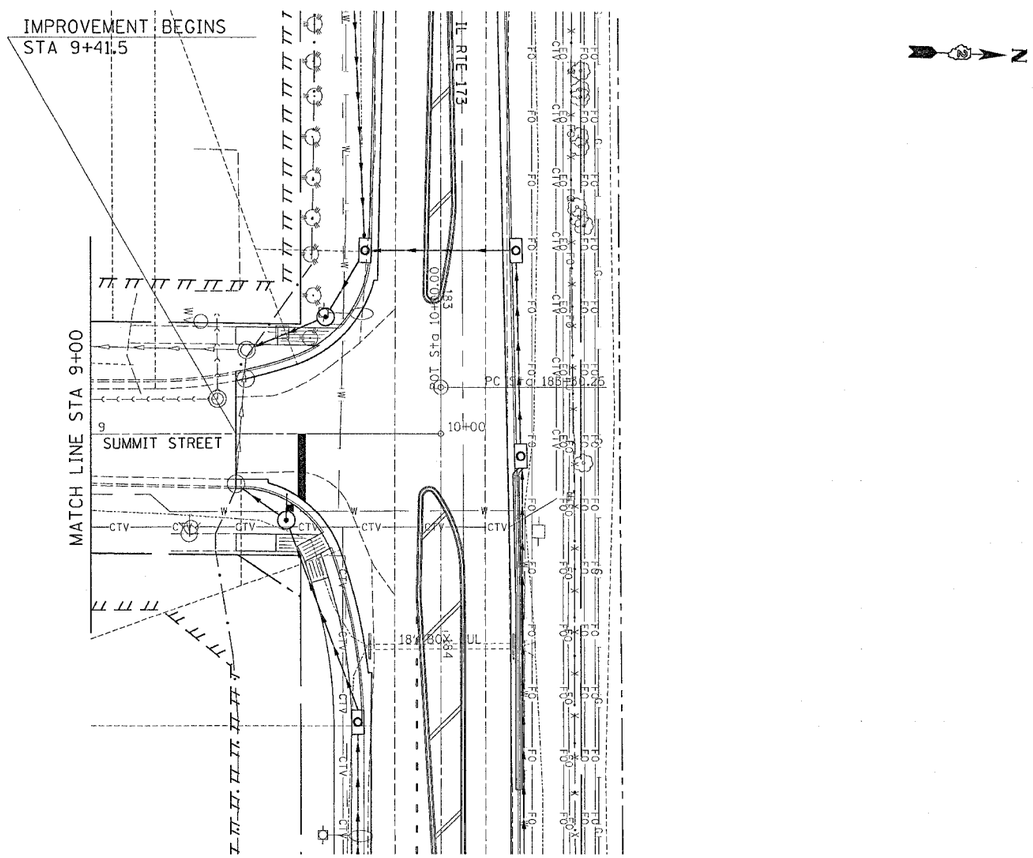

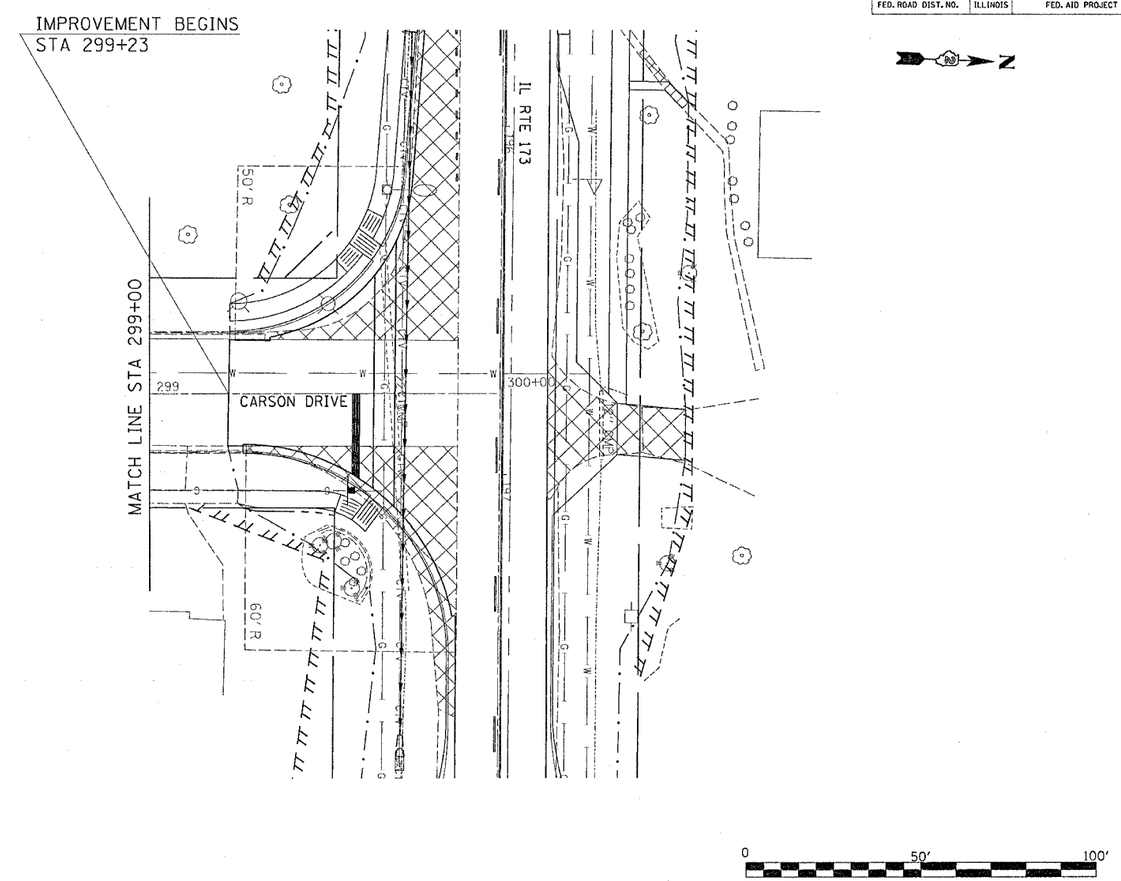

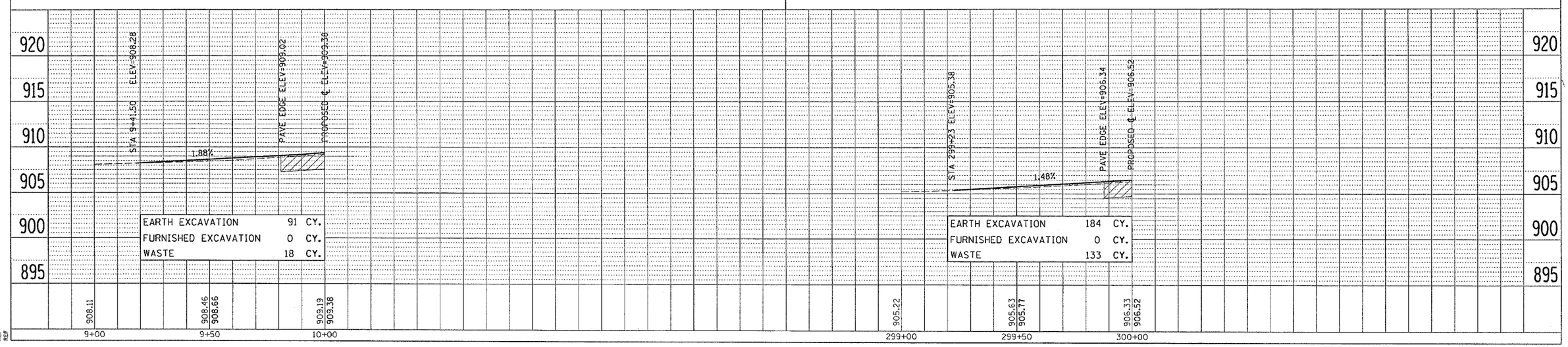

EARTH EXCAVATION	91	CY.
FURNISHED EXCAVATION	0	CY.
WASTE	18	CY.

EARTH EXCAVATION	184	CY.
FURNISHED EXCAVATION	0	CY.
WASTE	133	CY.

PLAN — SURVEYED / PLOTTED / ALIGNMENT CHECKED / RT. OF WAY CHECKED / CADD FILE NAME — NOTE BOOK NO. — BY — DATE

PROFILE — SURVEYED / PLOTTED / GRADES CHECKED / B.M. NOTED / STRUCTURE NOTATNS CHKD — NOTE BOOK NO. — BY — DATE

FILE NAME = $FILE$
LEVELS = $LEVELS$
PLOT SCALE = $PLOTSCALE$
PLOT DATE = Mon Aug 23 13:15:41 2004
OPERATOR = EBENEZER - PROGRAM DEVELOPEMENT/PLANS
REF
REF
REF
REF

SIDEROAD DETAILS