CONTRACT # 64425

DESIGNED	RMB	RANDOLPH & ASSOCIATES, INC.	FILE NUMBER 136.109	F.A.P. RTE.	SECTION	COUNTY	TOTAL SHEETS	SHEET NO.
CHECKED	GJM	165 W. PIONEER PARKWAY, MEDICAL D, ELGIN-2124		567	12BR-1	LEE	68	15
DRAWN	RMB	TEL.:(847)-742-0664 • FAX:(847)-742-6605 • 1-800-831-1021	DATE July 2004	STA. 432+50.00	TO STA. 436+00.00			
CHECKED	GJM	HTTP://WWW.RANDOLPHINC.COM CONSULTING ENGINEERS • LAND SURVEYORS		FED. ROAD DIST. NO. _	ILLINOIS	FED. AID PROJECT		

Sec. 2, T21N, R10E, 4th P.M.

ROBERT RAMSDELL, et al.

EXISTING CURVE DATA
PI STA. 429+80.0
Δ = 34° 12'
D = 3° 00'
R = 1910.08'
T = 587.6'
L = 1140.0'
E = 88.32'
PC STA. 423+92.4
PT STA. 435+32.4
SE RATE = 0.05 '/' (APPROX.)

LEGEND

- APPROACH PAVEMENT REMOVAL
- PAVEMENT REMOVAL
- BIT. SURF. REMOVAL (VAR. DEPTH)
- GUTTER REMOVAL
- TREE REMOVAL

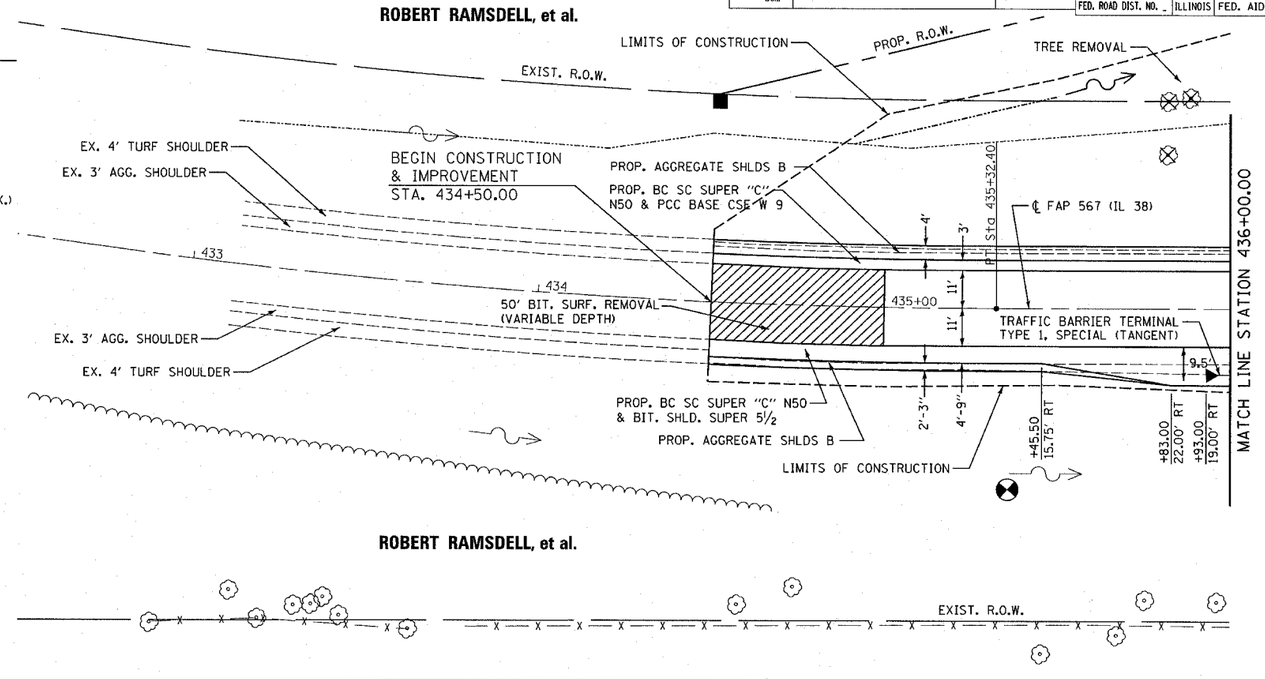

ROBERT RAMSDELL, et al.

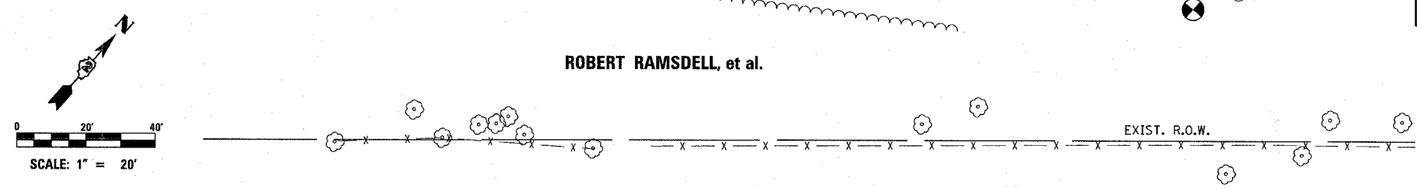

PLAN & PROFILE
EXISTING, REMOVAL, & PROPOSED

IL 38 OVER FRANKLIN CREEK
F.A.P. RTE 567 (IL RTE 38) SECTION 12BR-1
LEE COUNTY

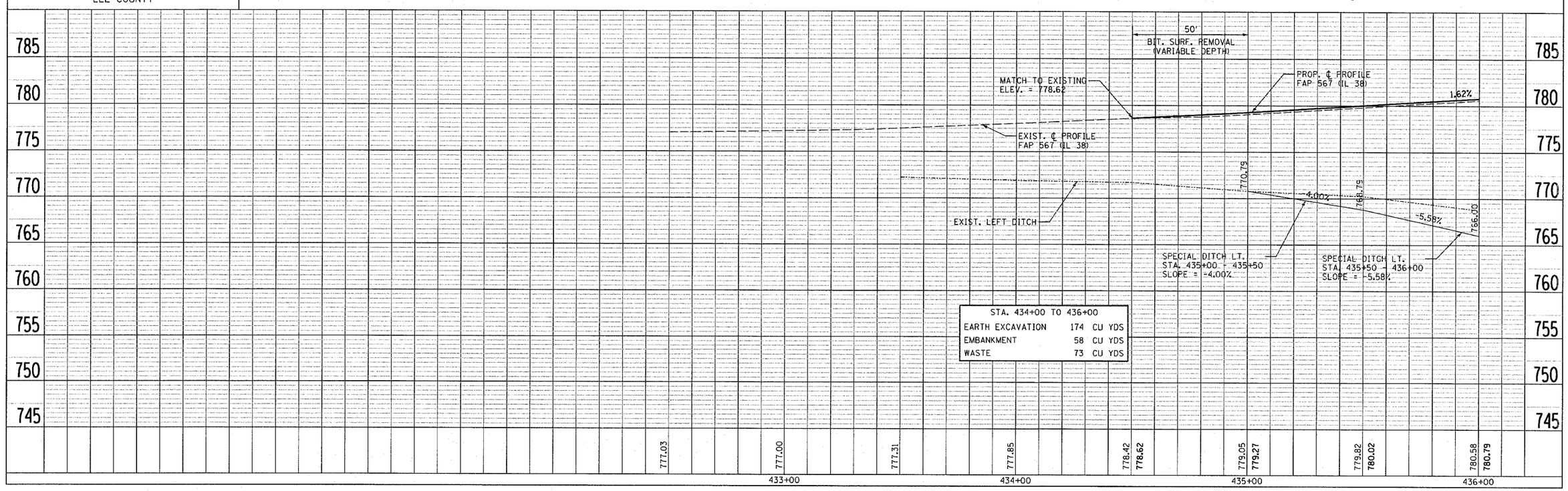

STA. 434+00 TO 436+00		
EARTH EXCAVATION	174	CU YDS
EMBANKMENT	58	CU YDS
WASTE	73	CU YDS

PLAN — SURVEYED ____ PLOTTED ____ PLANIMETRY CHECKED ____ RT. OF WAY CHECKED ____ CADD FILE NAME ____ NOTE BOOK NO. ____ BY ____ DATE ____

PROFILE — SURVEYED ____ PLOTTED ____ GRADES CHECKED ____ B.M. NOTED ____ STRUCTURE NOTATIONS CHK'D ____ NOTE BOOK NO. ____ BY ____ DATE ____

11/30/2004 05:21:11 AM K:\Projects\0136\0136-09 Franklin Pl 11\Work\0136PLN.dgn