ALL DIMENSIONS IN METERS EXCEPT PAY ITEMS AND UNLESS NOTED OTHERWISE

F.A.I. RTE.	SECTION	COUNTY	TOTAL SHEETS	SHEET NO.
80/94	2626.2-R-1	COOK	452	26
STA.		TO STA.		
FED. ROAD DIST. NO.		ILLINOIS	FED. AID PROJECT	
CONTRACT NO. 62113			INDOT DES. NO. 0100987	

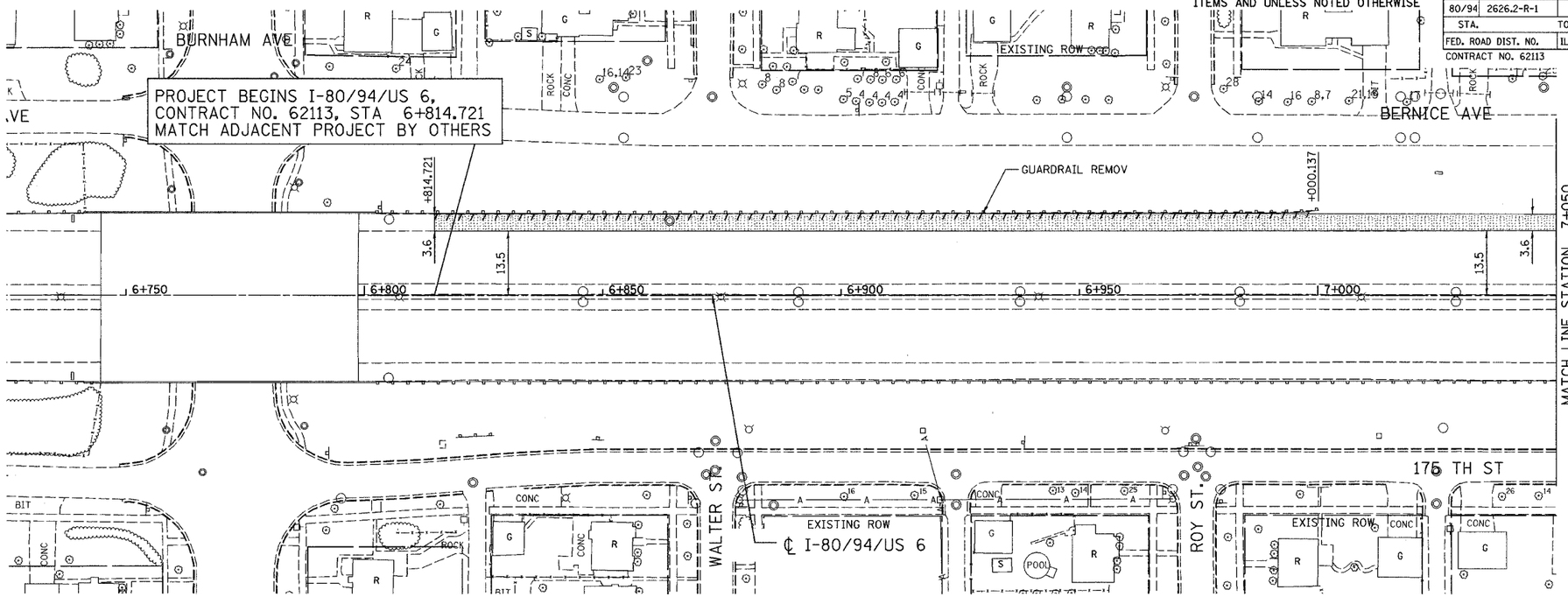

EXISTING

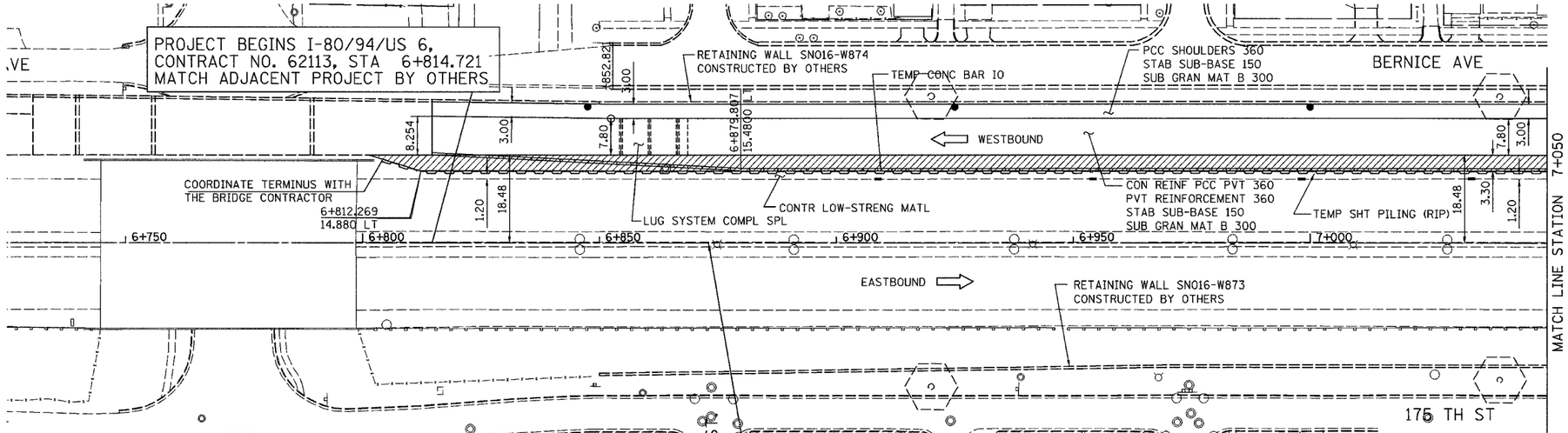

PROPOSED

LEGEND:

- PAVED SHLD REMOVAL
- BIT SURF REM 95
- BIT SURF REM VAR DP
- LIGHT POLE REMOVAL (BY OTHERS)
- SHORT-TRM PAVT SUP FD
- P BCSC SUPER "F" N105 BCBC SUP IL-19.0 N105
- FUTURE LIGHT POLE (BY OTHERS)
- TEMPORARY LIGHT POLE (BY OTHERS)

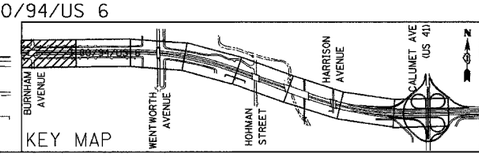

KEY MAP

REVISIONS	
NAME	DATE

ILLINOIS DEPARTMENT OF TRANSPORTATION
I-80/94/US 6
KINGERY-BORMAN EXPRESSWAY
BURNHAM ROAD TO US 41
EXISTING AND PROPOSED PLAN

STA. 6+814.721 TO STA. 7+050

SCALE 1:500 DRAWN BY ACE/CAD
DATE 07/04 CHECKED BY TAE

AMERICAN CONSULTING ENGINEERS