F.A.I. RTE.	SECTION	COUNTY	TOTAL SHEETS	SHEET NO.
80/94	2626.2-R-1	COOK	452	25
STA.		TO STA.		
FED. ROAD DIST. NO.		ILLINOIS	FED. AID PROJECT	

CONTRACT NO. 62113 INDOT DES. NO. 0100987

BM* 6E SQUARE CUT IN NORTHWEST CORNER OF SOUTHWEST HANDRAIL (J-WALL) AT THE SOUTHWEST ABUTMENT OF I-80 BRIDGE OVER BURNHAM AVENUE.
STATION 6+741.2 OFFSET 18.0 RT
ELEVATION = 187.309

BM* 7E CHISELED SQUARE IN TOP OF NORTHWEST CORNER OF THE NORTHERN MOST STEP OF THE NORTHWEST WINGWALL OF WENTWORTH BRIDGE OVER I-80

TBM* 101 SET CUT BOX TOP OF BARRIER WALL ON WESTBOUND I-80. NORTHWEST CORNER OF WALL AT EMERGENCY ACCESS (JACKSON AVENUE), 421.3M WEST OF TBM 100, MILE MARKER 0.6.
STATION 8+927.1 OFFSET 28.4 LT
ELEVATION = 183.680

TBM* 102 SET CUT BOX AT NORTHEAST CORNER OF NORTHEAST WINGWALL OVER LITTLE CALUMET RIVER BRIDGE, WESTBOUND I-80 MILE MARKER 0.4.
STATION 8+587.3 OFFSET 22.4 LT
ELEVATION = 191.619

TBM* 103 SET CUT BOX AT SOUTHWEST CORNER OF NORTHWEST WINGWALL OVER LITTLE CALUMET RIVER BRIDGE, WESTBOUND I-80 +/- 70M EAST OF MILE MARKER 0.2.
STATION 8+407.2 OFFSET 20.6 LT
ELEVATION = 191.662

TBM* 105 CHISELED SQUARE IN TOP OF CONCRETE BARRIER WALL ± 1.8 m EAST OF THE WEST END AND AT THE WEST END OF THE NORTH PIER OF WENTWORTH AVE BRIDGE OVER I-80

TBM* 106 CHISELED X ON SIGN BOLT (SOUTHWEST). SIGN READS "CALUMET CITY LANSING EXIT 161" WESTBOUND I-80 ACROSS FROM MILE MARKER 163.01: LIGHT POLE #AD3.
STATION 7+145.5 OFFSET 20.0 LT
ELEVATION = 182.212

TBM* 208 CHISELED BOX ON SOUTHEAST CORNER OF CONCRETE BASE OF ILLINOIS DEPARTMENT OF TRANSPORTATION SYSTEM CONTROL BOX, LOCATED SOUTH SIDE OF I-80 +/- 200M WEST OF WENTWORTH AVENUE.
STATION 7+427.8 OFFSET 28.4 RT
ELEVATION = 182.074

TBM* 209 CHISELED SQUARE IN TOP OF CONCRETE BARRIER WALL ± 1.2 M EAST OF THE WEST END AND AT THE WEST END OF THE SOUTH PIER OF WENTWORTH AVE BRIDGE OVER I-80

TBM* 210 CHISELED BOX ON SOUTH FACE OF METAL BASE OF LIGHT POLE #AC12 ON CENTER OF JERSEY WALL +/- 200 M EAST OF WENTWORTH AVENUE.
STATION 7+809.5 OFFSET 0.0
ELEVATION = 183.748

TBM* 211 CHISELED SQUARE IN NORTHEAST CORNER OF CONCRETE ATTENUATOR CRASH CUSHION BASE ± 30 M EAST OF THE ILLINOIS/INDIANA STATE LINE SOUTH SIDE EASTBOUND I-80.

TBM* 212 CHISELED SQUARE IN NORTHEAST CORNER OF THE SOUTHEAST WINGWALL EASTBOUND I-80 BRIDGE OVER HOHMAN AVE.

TBM* 213 CHISELED SQUARE IN NORTHEAST CORNER OF THE SOUTHEAST WINGWALL EASTBOUND I-80 BRIDGE OVER THE LITTLE CALUMET RIVER.

TBM* 214 CHISELED SQUARE IN NORTHWEST CORNER AT THE WEST END OF THE CONCRETE BARRIER WALL AT THE EAST END OF THE IMPACT ATTENUATOR SYSTEM ± 14 M WEST OF THE "HAMMOND/MUNSTER" SIGN SOUTH SIDE OF EASTBOUND I-80 EXIT RAMP TO CALUMET AVE.

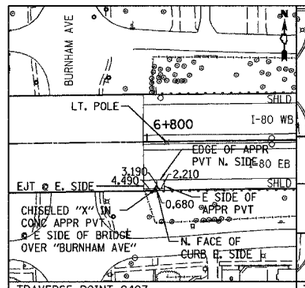

TRAVERSE POINT 9407
N 545,497.2240
E 366,239.9150
STA 6+803.409, OFFSET 17.278 RT

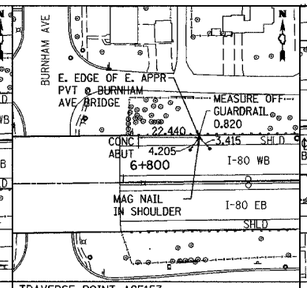

TRAVERSE POINT ACE153
N 545,531.1444
E 366,264.2796
STA 6+828.159, OFFSET 16.362 LT

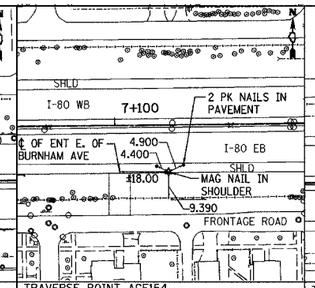

TRAVERSE POINT ACE154
N 545,500.9345
E 366,556.0882
STA 7+119.604, OFFSET 17.177 RT

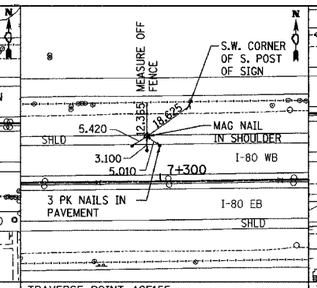

TRAVERSE POINT ACE155
N 545,536.8677
E 366,731.2905
STA 7+295.205, OFFSET 16.753 LT

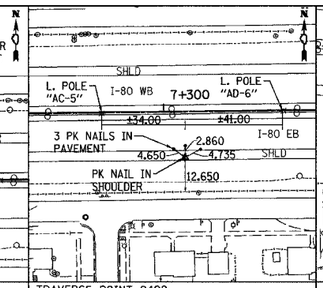

TRAVERSE POINT 9408
N 545,503.6420
E 366,744.1720
STA 7+307.706, OFFSET 16.618 RT

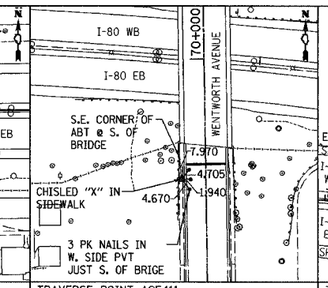

TRAVERSE POINT ACE411
N 545,468.9691
E 367,007.3759
STA 7+575.350, OFFSET 44.640 RT

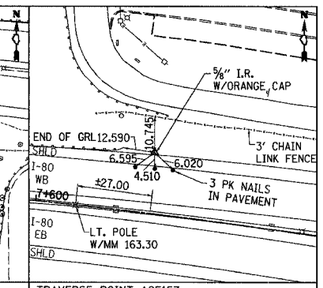

TRAVERSE POINT ACE157
N 545,525.7699
E 367,072.3574
STA 7+634.400, OFFSET 18.686 LT

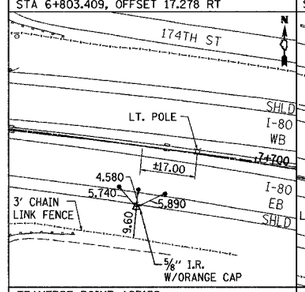

TRAVERSE POINT ACE158
N 545,484.6263
E 367,098.7426
STA 7+665.854, OFFSET 18.727 RT

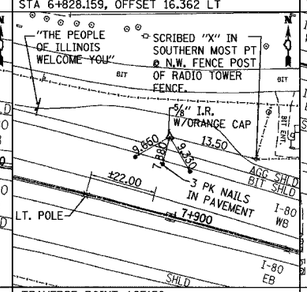

TRAVERSE POINT ACE159
N 545,481.9650
E 367,329.3205
STA 7+892.382, OFFSET 23.623 LT

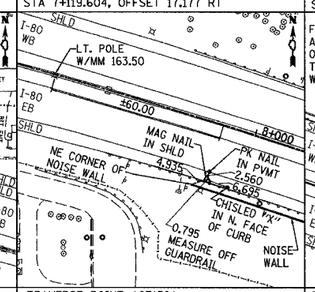

TRAVERSE POINT ACE158A
N 545,415.5130
E 367,411.7891
STA 7+989.863, OFFSET 17.449 RT

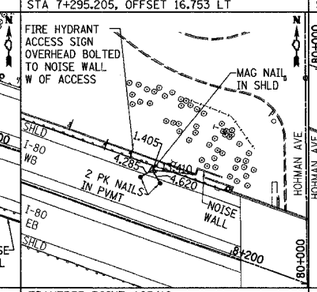

TRAVERSE POINT ACE410
N 545,389.2983
E 367,591.7951
STA 8+168.906, OFFSET 16.839 LT

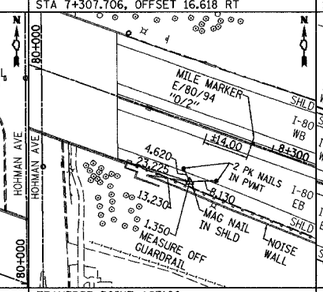

TRAVERSE POINT ACE160
N 545,320.0582
E 367,684.5163
STA 8+279.443, OFFSET 17.409 RT

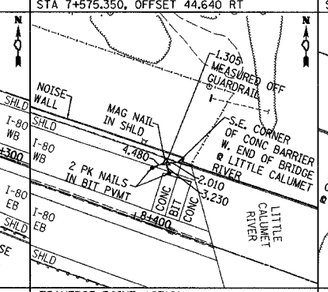

TRAVERSE POINT ACE161
N 545,310.0186
E 367,813.8130
STA 8+403.650, OFFSET 19.193 LT

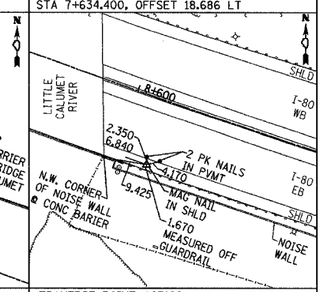

TRAVERSE POINT ACE162
N 545,206.6298
E 367,995.0987
STA 8+610.007, OFFSET 20.460 RT

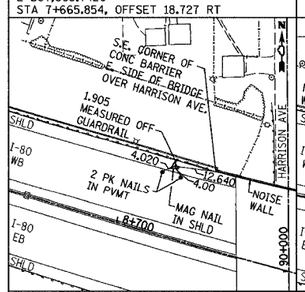

TRAVERSE POINT ACE163
N 545,216.0153
E 368,105.2721
STA 8+712.115, OFFSET 22.123 LT

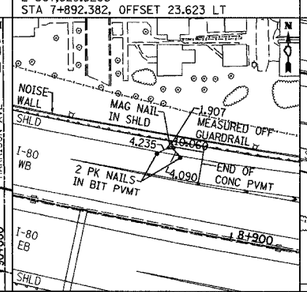

TRAVERSE POINT ACE163A
N 545,180.4784
E 368,263.6213
STA 8+876.509, OFFSET 25.042 LT

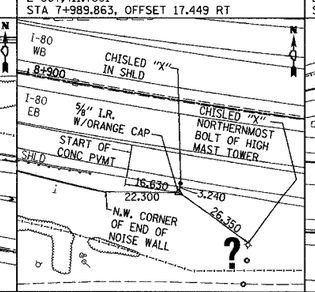

TRAVERSE POINT ACE164
N 545,114.8385
E 368,328.1188
STA 8+951.364, OFFSET 28.408 RT

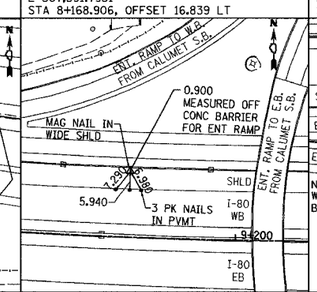

TRAVERSE POINT ACE165
N 545,142.8189
E 368,547.7884
STA 9+166.983, OFFSET 20.729 LT

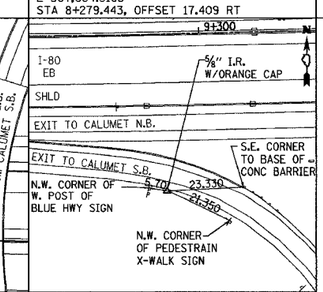

TRAVERSE POINT ACE166
N 545,072.9684
E 368,670.3232
STA 9+289.228, OFFSET 48.395 RT

REVISIONS	
NAME	DATE

ILLINOIS DEPARTMENT OF TRANSPORTATION
I-80/94/US 6
KINGERY-BORMAN EXPRESSWAY
BURNHAM ROAD TO US 41

TIES AND BENCHMARKS
I-80 /94 /US 6

SCALE NTS DRAWN BY ACE/CAD
DATE 07/04 CHECKED BY TAE

AMERICAN CONSULTING ENGINEERS