| F.A.P. RTE. | SECTION | COUNTY | TOTAL SHEETS | SHEET NO. |
|---|---|---|---|---|
| 322 | (12-1)I-N | UNION | 46 | 18 |
| STA. | | TO STA. | | |
| FED. ROAD DIST. NO. | ILLINOIS | FED. AID PROJECT | | |

0098837

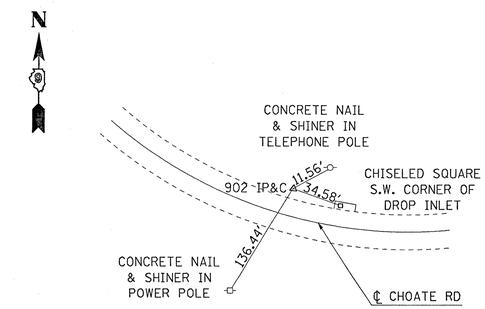


TRAVERSE POINT 902
N 295,918.234 E 722,791.984
STA 14+62 17.977' LT

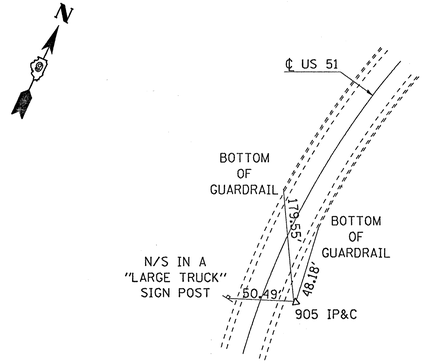


TRAVERSE POINT 905
N 296,600.556 E 723,282.989
STA 893+65 23.708' LT

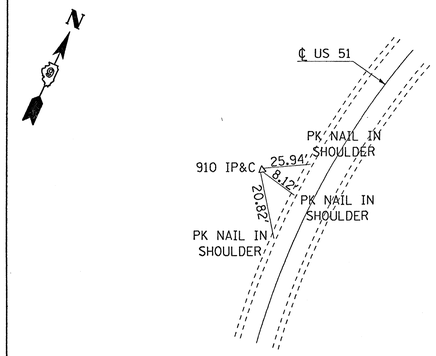


TRAVERSE POINT 910
N 297,127.808 E 723,212.530
STA 888+35 23.858' RT

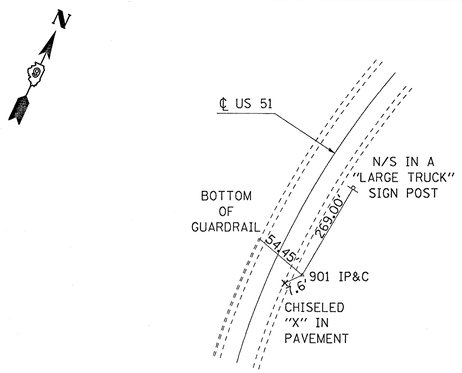


TRAVERSE POINT 901
N 294,823.363 E 723,540.262
STA 911+66 21.411' LT

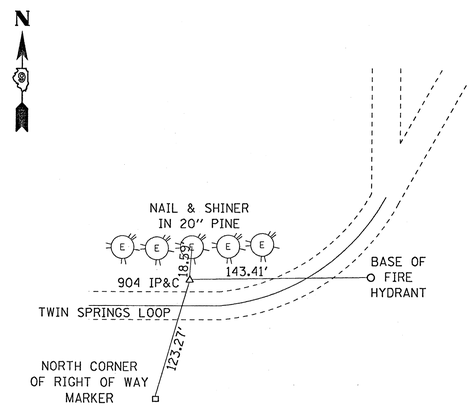


TRAVERSE POINT 904
N 295,870.152 E 723,794.267
STA 901+60 458.881' LT (US 51)

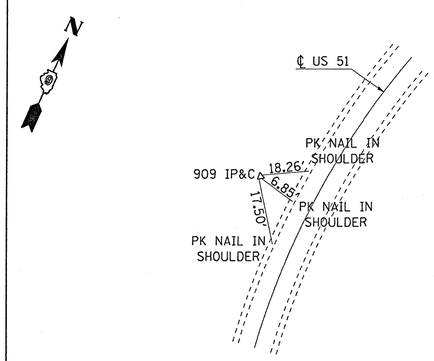


TRAVERSE POINT 909
N 297,377.178 E 723,210.07
STA 885+87 23.985' RT

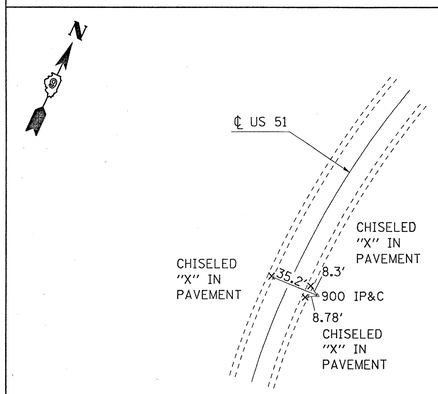


TRAVERSE POINT 900
N 294,218.037 E 723,695.679
STA 917+93 21.642' LT

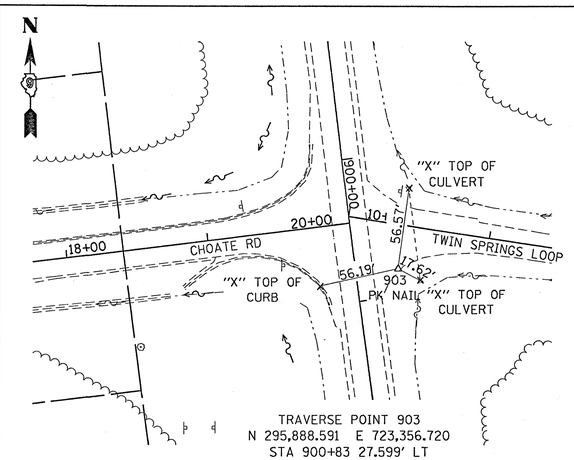


TRAVERSE POINT 903
N 295,888.591 E 723,356.720
STA 900+83 27.599' LT

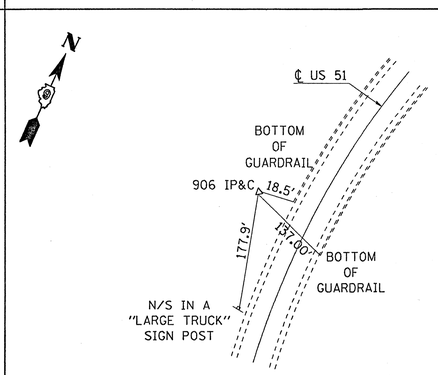


TRAVERSE POINT 906
N 296,766.527 E 723,209.212
STA 891+95 40.150' RT

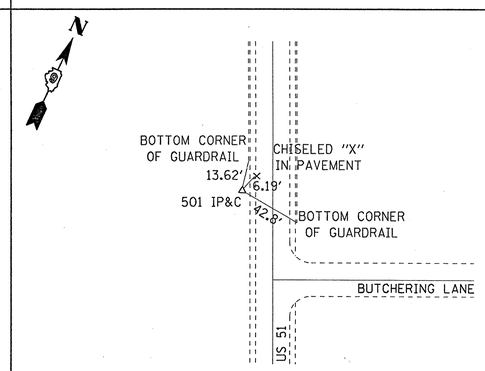


TRAVERSE POINT 501
N 293,269.725 E 723,967.620
STA 927+83 19.750' LT

Mon Dec 8 08:28:27 2003
c:\projects\d905203\d905203pl.m32 LV=2-63

# TIE POINTS