| FAS RTE. | SECTION | COUNTY | TOTAL SHEETS | SHEET NO. |
|---|---|---|---|---|
| 939 | * | PULASKI | 29 | 1 |
| F.A.H.W.A. REG. | | ILLINOIS PROJECT | | |

* D-9 CONT MAINT FY 04-1 98814

D-99-030-03

# STATE OF ILLINOIS
# DEPARTMENT OF TRANSPORTATION
# DIVISION OF HIGHWAYS

# PLANS FOR PROPOSED FEDERAL AID HIGHWAY

## FAS 939 (MOUNDS ROAD)

## ~~FAS 2936 (OLD US 51)~~

## SECTION D-9 CONT MAINT FY 04-1

## ~~PROJECT NO~~

## PULASKI COUNTY

## C-99-063-03

FOR INDEX OF SHEETS, SEE SHEET NO. 2
FOR SUMMARY OF QUANTITIES, SEE SHEET NO. 3

**TRAFFIC DATA**

FAS 939 TRAFFIC DATA IN PULASKI COUNTY
2003 ADT = 2450 (12.2% TRUCKS)
2023 ADT = 2990 (12.2% TRUCKS)

OLD US 51 TRAFFIC DATA IN PULASKI COUNTY
1999 ADT = 3450

**TOWNSHIPS**

MOUNDS
MOUND CITY

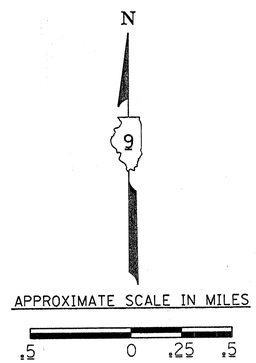


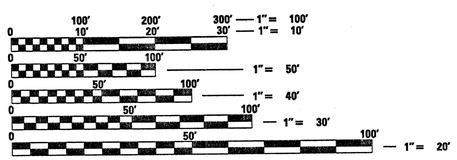


FULL SIZE PLANS HAVE BEEN PREPARED USING STANDARD ENGINEERING SCALES. REDUCED SIZED PLANS WILL NOT CONFORM TO STANDARD SCALES. IN MAKING MEASUREMENTS ON REDUCED PLANS, THE ABOVE SCALES MAY BE USED.

J.U.L.I.E.
JOINT UTILITY LOCATION INFORMATION FOR EXCAVATION
1-800-892-0123 or www.julie1call.com

PROJECT ENGINEER: CARRIE NELSEN (618) 549-2171
DESIGNER: PAULA STOVER (618) 549-2171

**CONTRACT NO. 98814**

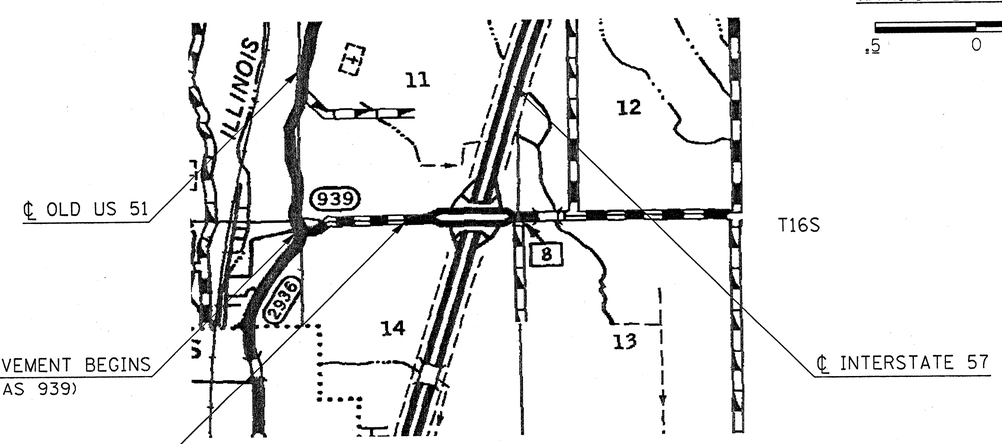


GROSS LENGTH OF PROJECT = 2,764 FT = .523 MILES
NET LENGTH OF PROJECT = 2,764 FT = .523 MILES

LOCATION OF SECTION INDICATED THUS:-

STATE OF ILLINOIS
DEPARTMENT OF TRANSPORTATION
DIVISION OF HIGHWAYS

SUBMITTED December 17, 2003
DISTRICT ENGINEER

EXAMINED _____ 20__
ENGINEER OF PLANS AND CONTRACTS

PASSED January 30, 2004
ENGINEER OF DESIGN AND ENVIRONMENT

APPROVED January 30, 2004
DIRECTOR, DIVISION OF HIGHWAYS

PRINTED BY THE AUTHORITY OF THE STATE OF ILLINOIS

COUNTY: PULASKI SECTION: D-9_CONT_MAINT_FY_04-1 ROUTE: FAS_939