SECTION	COUNTY	TOTAL SHEETS	SHEET NO.
01-00014-01-BT	MADISON	160	149
STA. 1006+25	TO STA.	1009+97.47	
HERITAGE TRAIL SPUR CROSS SECTIONS			

97223

1007+25

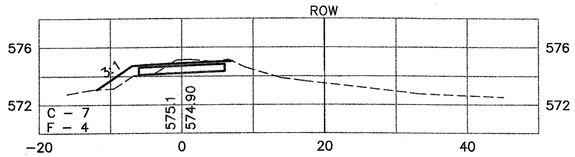

1007+00

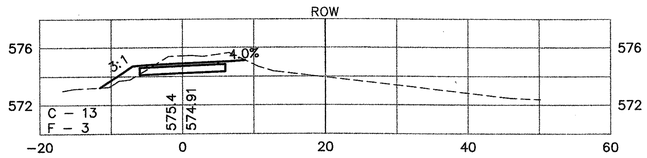

1006+75

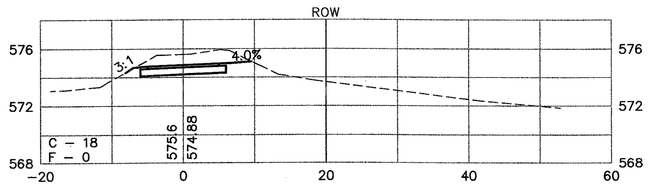

1006+50

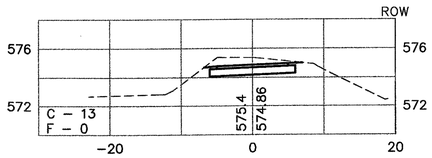

1006+25

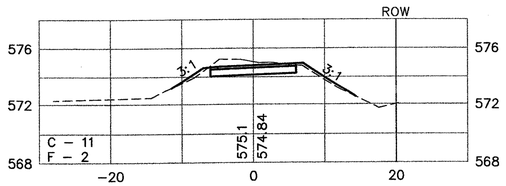

1008+75

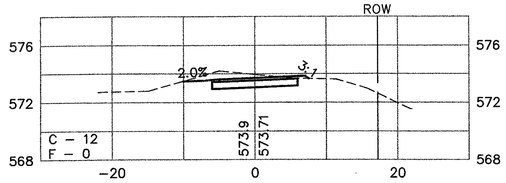

1008+50

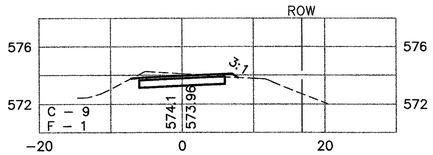

1008+25

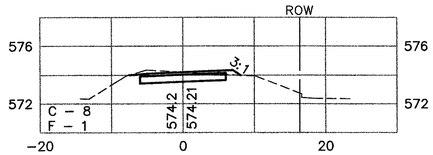

1008+00

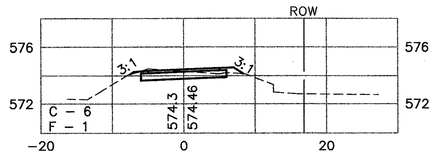

1007+75

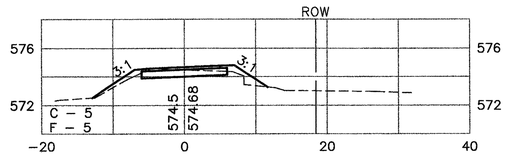

1007+50

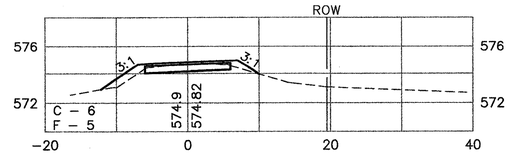

1009+97.47
(MATCH EXISTING EDGE OF PARKING LOT)

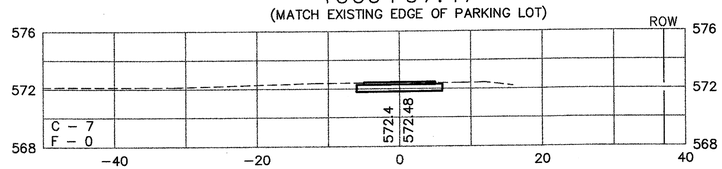

1009+75

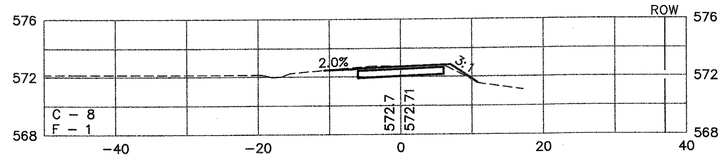

1009+50

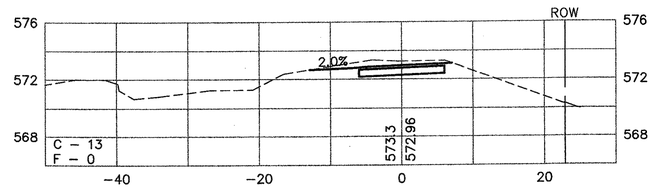

1009+25

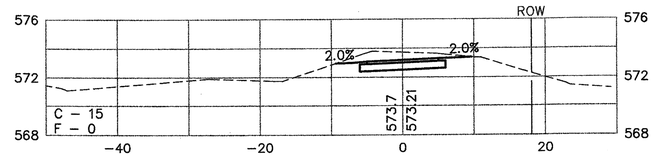

1009+00

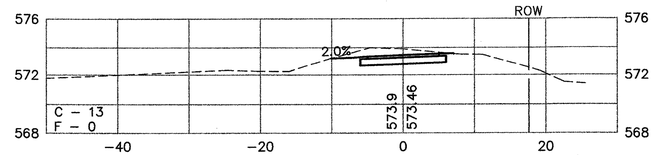

FINAL SURVEY	BY	DATE
SURVEYED		
PLOTTED		
TEMPLATE		
AREAS		
AREAS CHECKED		
NOTE BOOK		
NO.		

ORIGINAL SURVEY	BY	DATE
SURVEYED		
PLOTTED		
TEMPLATE		
AREAS		
AREAS CHECKED		
NOTE BOOK		
NO.		

H:\PC\210406\dwg\140xs_street_spurs.dwg, 12/05/2003 09:55:57 AM