| SECTION | COUNTY | TOTAL SHEETS | SHEET NO. |
|---|---|---|---|
| 01-00014-01-BT | MADISON | 160 | 130 |
| STA. 153+00 | TO STA. 155+90.45 | | |
| SCHOOLHOUSE CONNECTOR CROSS SECTIONS | | | |

97223

## 154+50

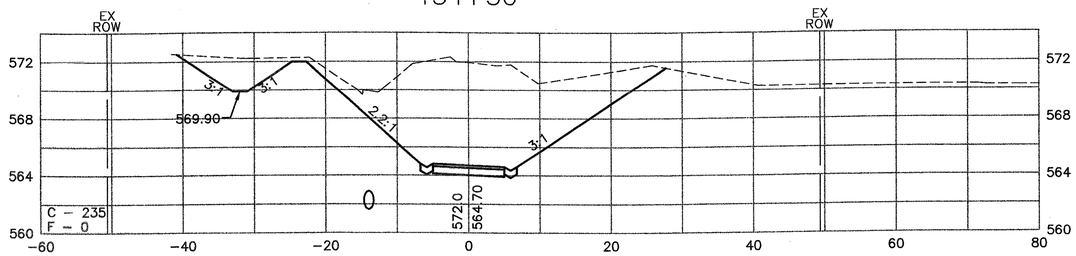


## 154+00

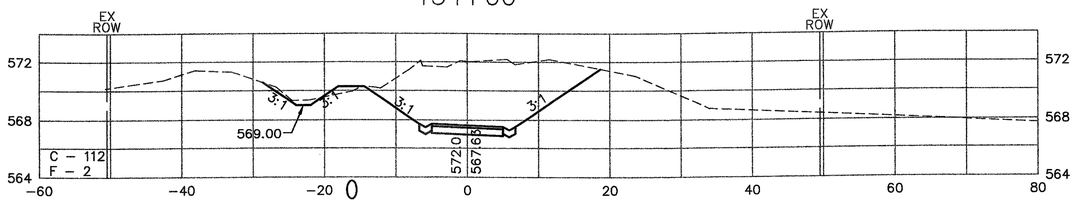


## 153+75

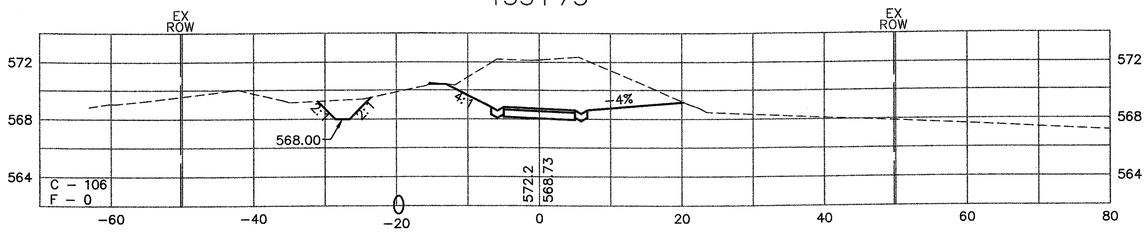


## 153+40

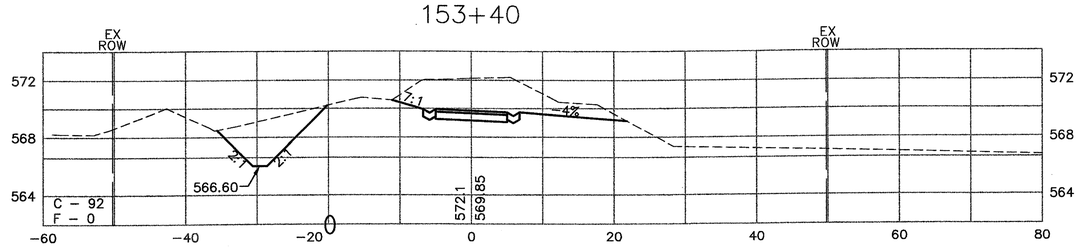


## 153+00

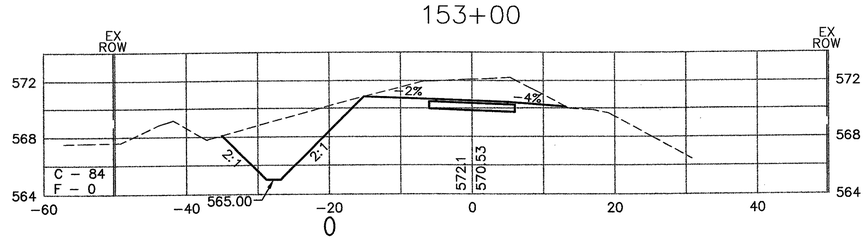


## 155+40.83
(℄ OLD TROY ROAD)

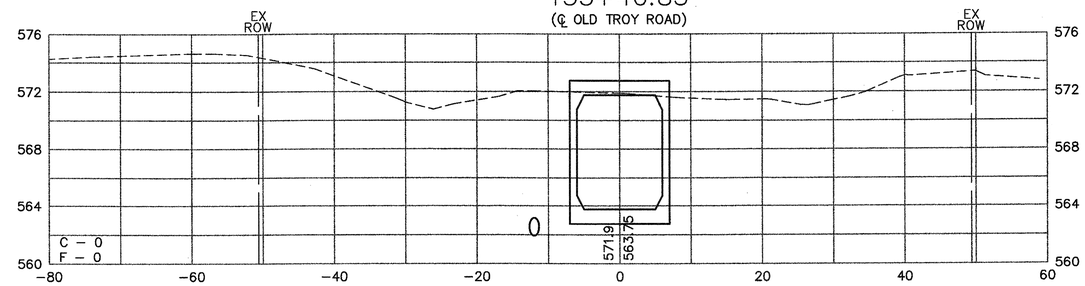


## 154+82.08

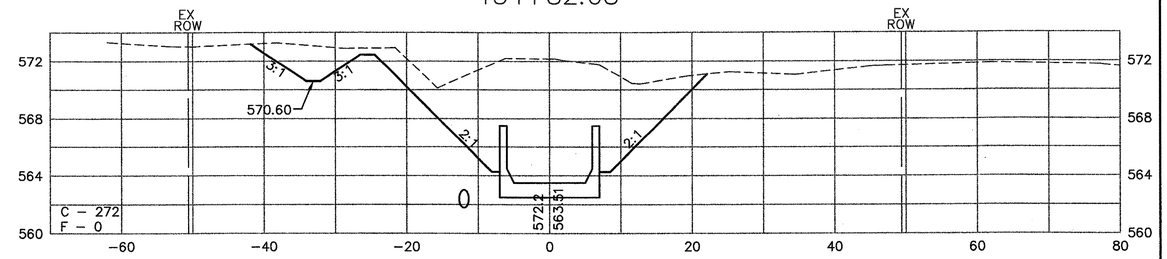


## 154+77.28

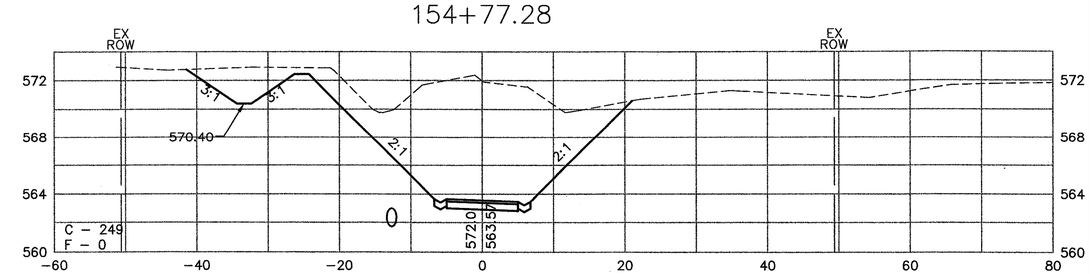


| FINAL SURVEY | BY | DATE |
|---|---|---|
| SURVEYED | | |
| PLOTTED | | |
| TEMPLATE | | |
| AREAS | | |
| AREAS CHECKED | | |
| NOTE BOOK NO. | | |

| ORIGINAL SURVEY | BY | DATE |
|---|---|---|
| SURVEYED | | |
| PLOTTED | | |
| TEMPLATE | | |
| AREAS | | |
| AREAS CHECKED | | |
| NOTE BOOK NO. | | |

H:\PI21040\dwg\140xs_sheet_ctnew_trail.dwg, 12/04/2003 04:07:35 PM