SECTION	COUNTY	TOTAL SHEETS	SHEET NO.
01-00014-01-BT	MADISON	160	99

STA. 2000+25 (HUNITNGTON PLACE, PHASE 3)
TO STA. 20+70.14 (OLD TROY ROAD, I-270)

PIPE CULVERT CROSS SECTIONS

97223

FINAL SURVEY	BY	DATE
SURVEYED		
PLOTTED		
NOTE BOOK TEMPLATE		
AREAS		
NO. AREAS CHECKED		

OLD TROY ROAD (I-270 CROSSING)

20+70.14

(PIPE CULVERT CROSSING)

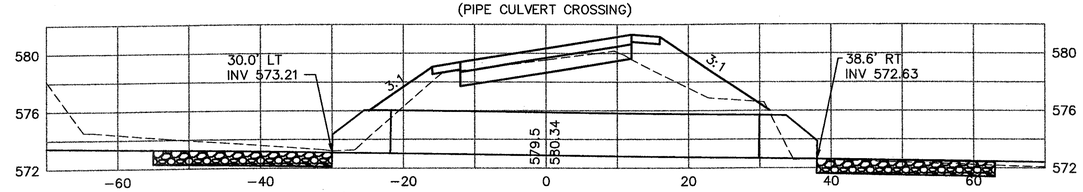

(HUNTINGTON PLACE, PHASE 2 SUBDIVISION)

3000+20

(PIPE CULVERT CROSSING)

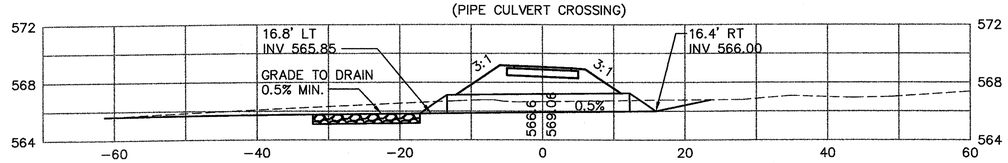

(HUNTINGTON PLACE, PHASE 3 SUBDIVISION)

2000+25

(PIPE CULVERT CROSSING)

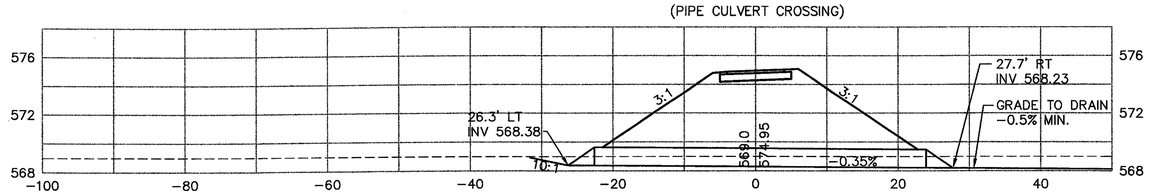

ORIGINAL SURVEY	BY	DATE
SURVEYED		
PLOTTED		
NOTE BOOK TEMPLATE		
AREAS		
NO. AREAS CHECKED		

I:\P21040\dwg\140xs_sheet_culverts.dwg, 12/05/2003 04:02:16 PM