SECTION	COUNTY	TOTAL SHEETS	SHEET NO.
01-00014-01-BT	MADISON	160	98
STA. 353+47.48 TO STA. 1005+90.55 (HERITAGE)			
PIPE CULVERT CROSS SECTIONS			

97223

HERITAGE TRAIL SPUR
1005+90.55
(PIPE CULVERT CROSSING)

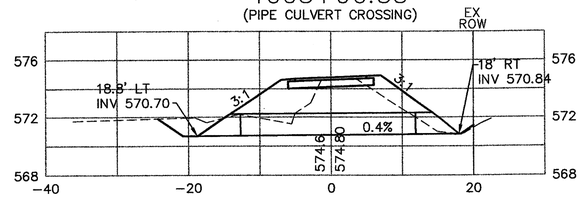

HERITAGE TRAIL SPUR
1000+52.60
(PIPE CULVERT CROSSING)

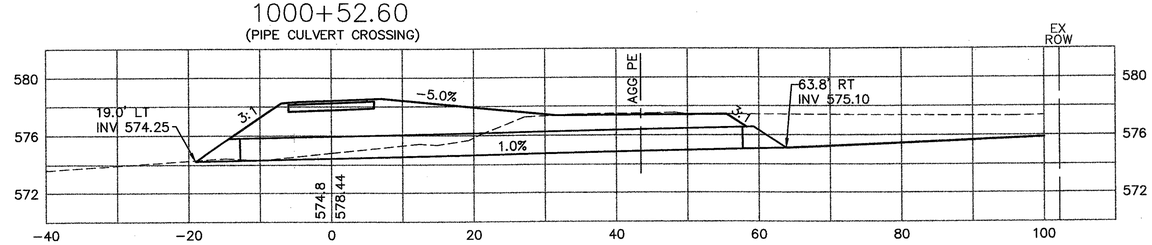

EAST INTERSECTION LEG
1+21.14
(PIPE CULVERT CROSSING)

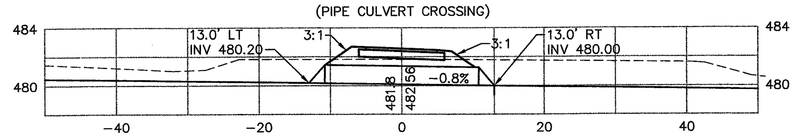

353+47.48
(PIPE CULVERT CROSSING, MEASURED ALONG PIPE RUN)

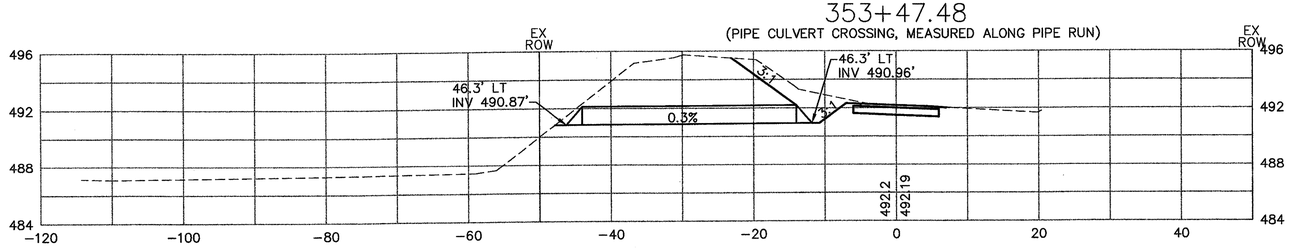

FINAL SURVEY		BY	DATE
	SURVEYED		
	PLOTTED		
NOTE BOOK	TEMPLATE		
	AREAS		
NO.	AREAS CHECKED		

ORIGINAL SURVEY		BY	DATE
	SURVEYED		
	PLOTTED		
NOTE BOOK	TEMPLATE		
	AREAS		
NO.	AREAS CHECKED		

H:\P\21040\dwg\140xs_sheet_culverts.dwg, 12/05/2003 04:02:02 PM

PIPE CULVERTS