SECTION	COUNTY	TOTAL SHEETS	SHEET NO.
01-00014-01-BT	MADISON	160	40
PLAN AND PROFILE – HUNTINGTON PLACE PHASE 2 SPUR			
PLAN AND PROFILE – HUNTINGTON PLACE PHASE 3 SPUR			

97223

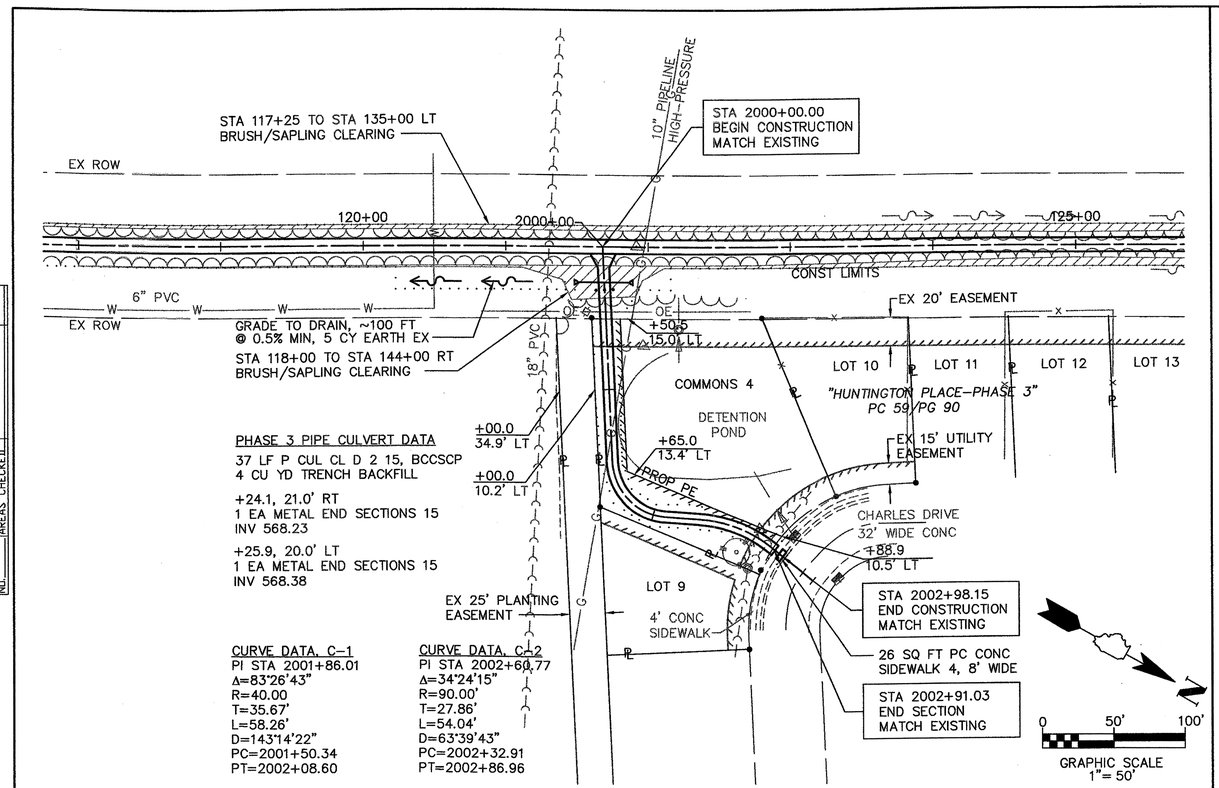

PHASE 3 PIPE CULVERT DATA
37 LF P CUL CL D 2 15, BCCSCP
4 CU YD TRENCH BACKFILL
+24.1, 21.0' RT
1 EA METAL END SECTIONS 15
INV 568.23
+25.9, 20.0' LT
1 EA METAL END SECTIONS 15
INV 568.38

CURVE DATA, C-1
PI STA 2001+86.01
Δ=83°26'43"
R=40.00
T=35.67'
L=58.26'
D=143°14'22"
PC=2001+50.34
PT=2002+08.60

CURVE DATA, C-2
PI STA 2002+60.77
Δ=34°24'15"
R=90.00'
T=27.86'
L=54.04'
D=63°39'43"
PC=2002+32.91
PT=2002+86.96

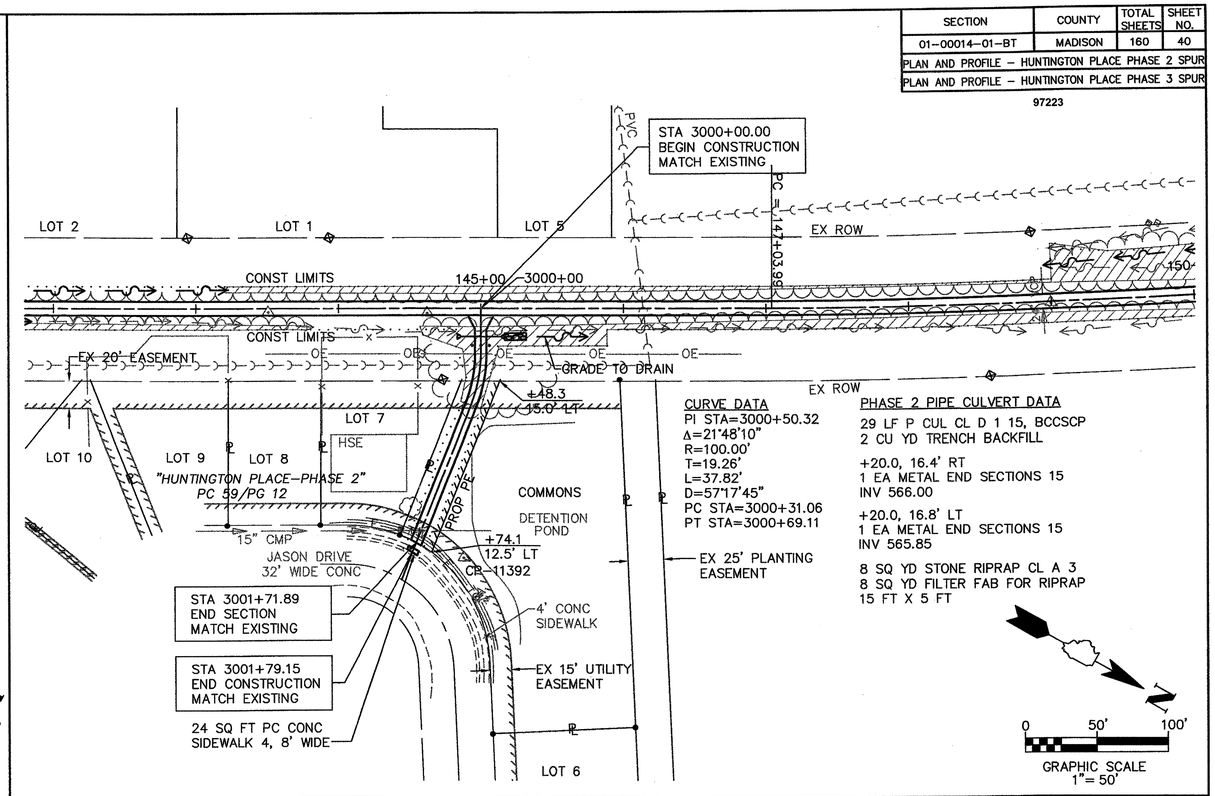

CURVE DATA
PI STA=3000+50.32
Δ=21°48'10"
R=100.00'
T=19.26'
L=37.82'
D=57°17'45"
PC STA=3000+31.06
PT STA=3000+69.11

PHASE 2 PIPE CULVERT DATA
29 LF P CUL CL D 1 15, BCCSCP
2 CU YD TRENCH BACKFILL
+20.0, 16.4' RT
1 EA METAL END SECTIONS 15
INV 566.00
+20.0, 16.8' LT
1 EA METAL END SECTIONS 15
INV 565.85
8 SQ YD STONE RIPRAP CL A 3
8 SQ YD FILTER FAB FOR RIPRAP
15 FT X 5 FT

HUNTINGTON PLACE, PHASE 3 SUBDIVISION SPUR
STA 2000+00 TO STA 2002+98.15

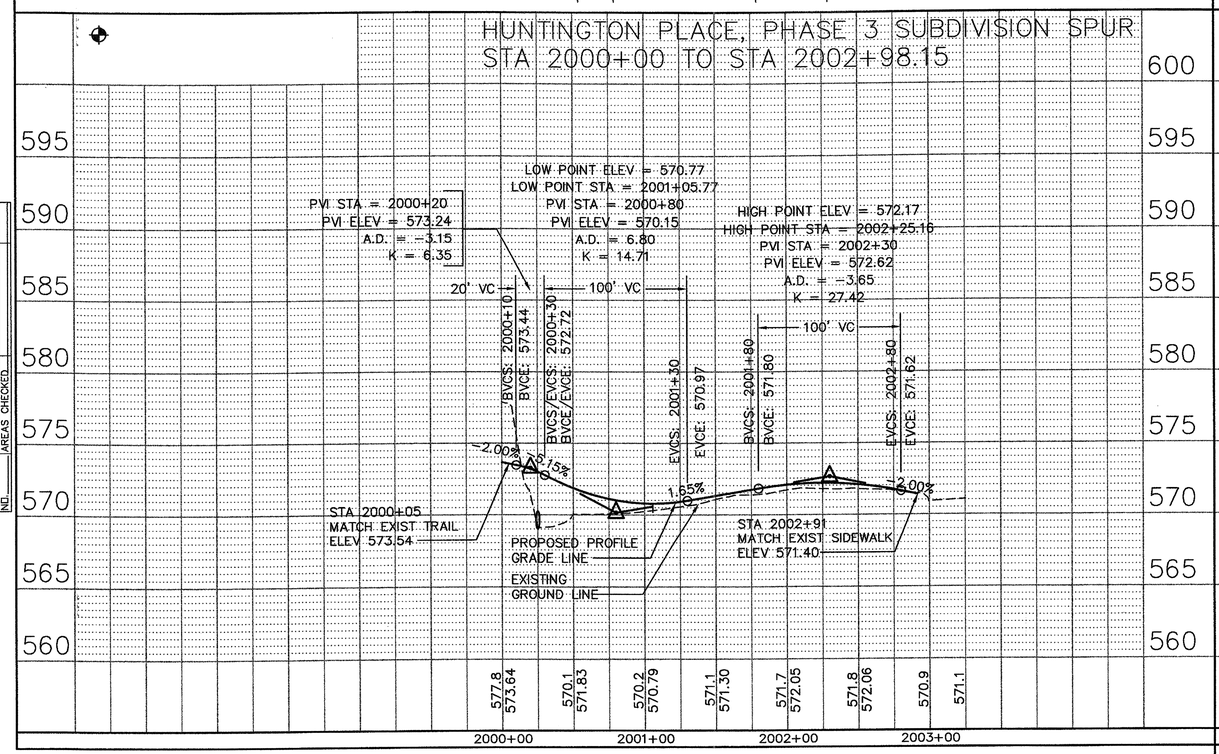

HUNTINGTON PLACE, PHASE 2 SUBDIVISION SPUR
STA 3000+00 TO STA 3001+79.15

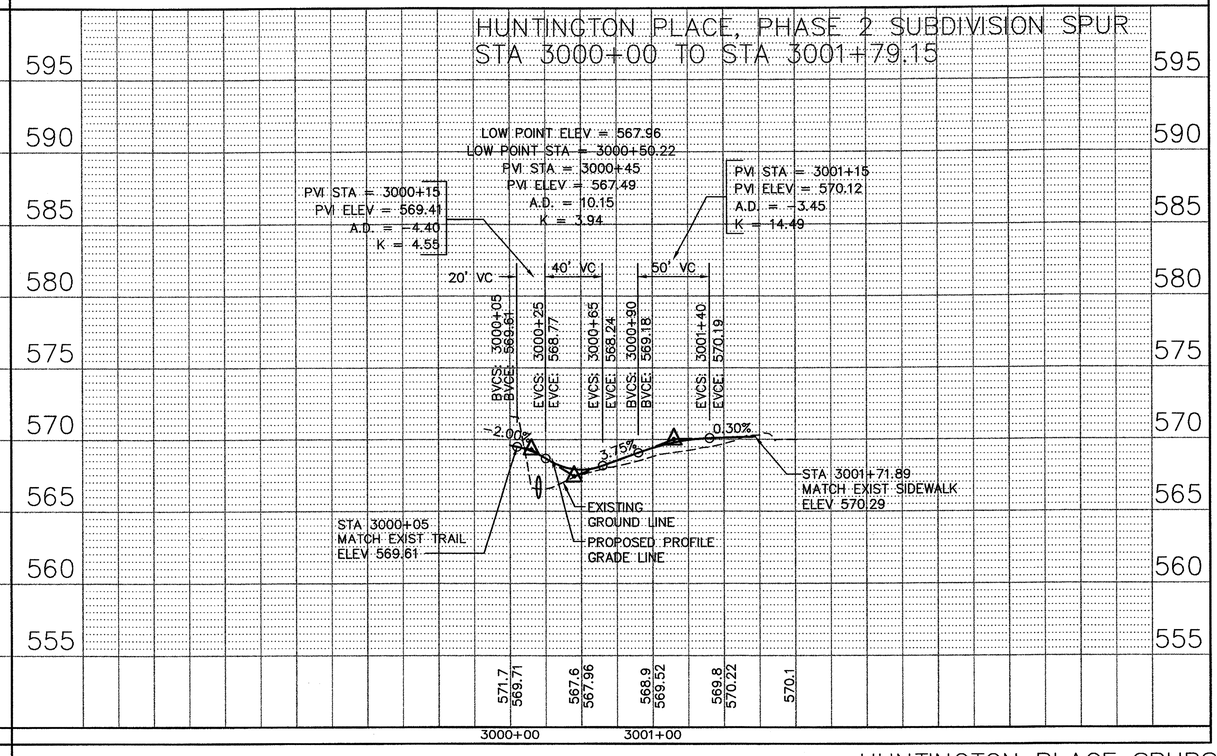

FINAL SURVEY	BY	DATE
SURVEYED		
PLOTTED		
TEMPLATE		
AREAS		
AREAS CHECKED		
NOTE BOOK		
NO.		

ORIGINAL SURVEY	BY	DATE
SURVEYED		
PLOTTED		
TEMPLATE		
AREAS		
AREAS CHECKED		
NOTE BOOK		
NO.		

H:\P21040\dwg\140pp00.dwg, 12/04/2003 05:35:15 PM

HUNTINGTON PLACE SPURS