97219

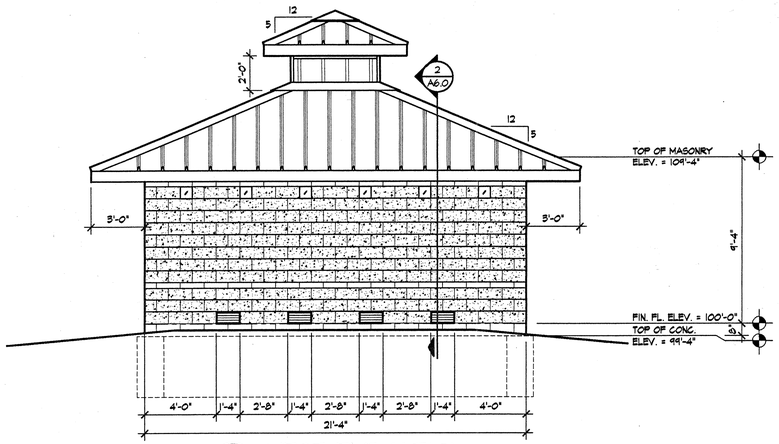

1 A2.0 WEST ELEVATION
SCALE: 1/4" = 1'-0"

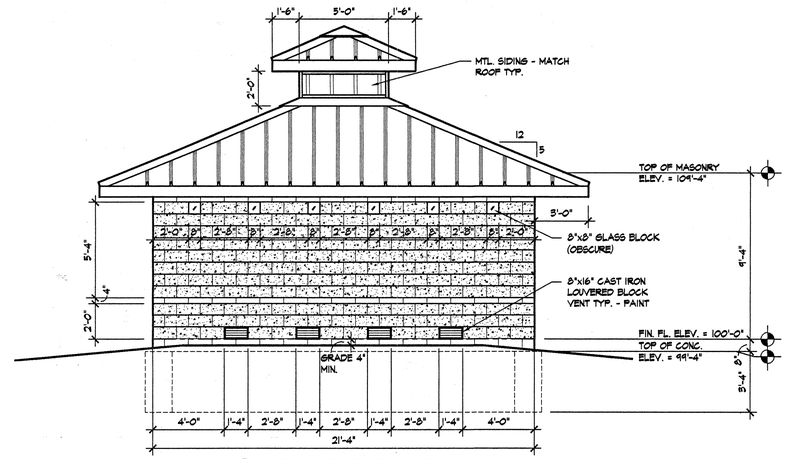

1 A2.0 EAST ELEVATION
SCALE: 1/4" = 1'-0"

NOTE:

ALL EXTERIOR BLOCK SPLITFACE TO HAVE INTEGRAL WATER REPELLANT (DRY BLOCK) OR PHERASEAL

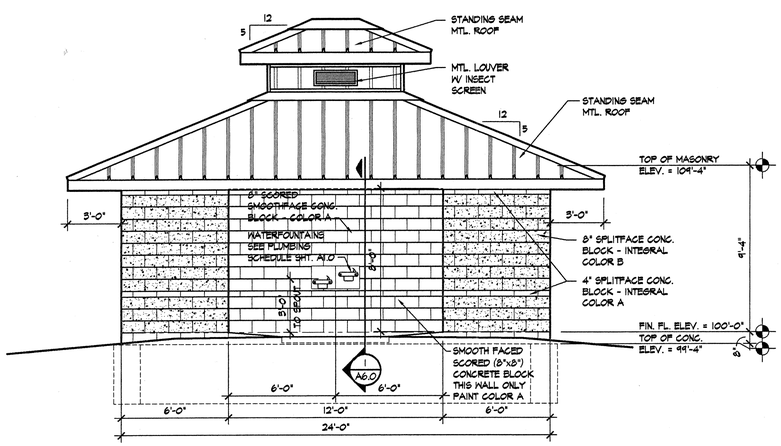

3 A2.0 SOUTH ELEVATION
SCALE: 1/4" = 1'-0"

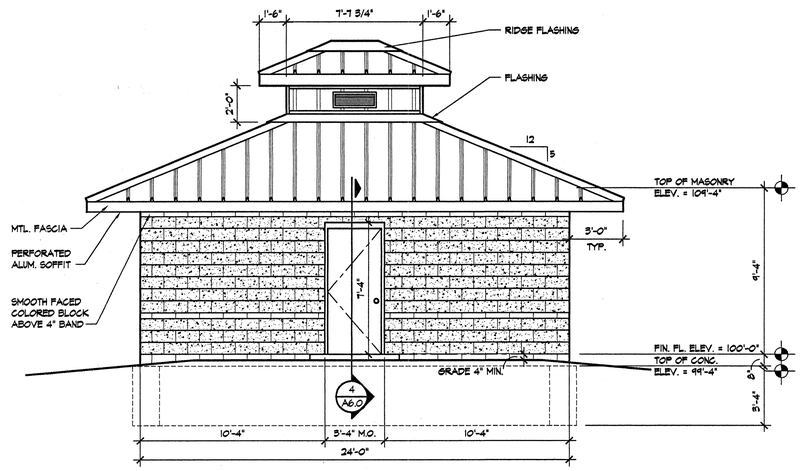

1 A2.0 NORTH ELEVATION
SCALE: 1/4" = 1'-0"

REVISIONS

Parsons Harland Bartholomew & Associates, Inc.
400 Woods Mill Road South Suite 330
Chesterfield, Missouri 63017-3427
Phone (314) 434-2800
Fax (314) 576-2702
A Unit of Parsons Infrastructure & Technology Group, Inc.

Sheppard Morgan & Schwab, Inc.
CONSULTING ENGINEERS & LAND SURVEYORS
SMS ENGINEERS
525 Market Street
Alton, Illinois 62002
618/462-1506
10 Crystal Industrial Dr
Sportsmen's Center
Belleville, Illinois 62040
618/277-8700

VR ASSOCIATES, INC.
Architecture
Interiors
Planning
573 Drake Road
Fairview Heights, IL 62208
Phone:(618) 236-2000
Fax:(618) 236-2004

Copyright © 2001 VR Associates,Inc.

CITY OF ALTON
PIASA PARK–PHASE 1
ARCHITECTURAL

DWG. NO.	A2.0
1114A2.0 .DWG ACAD	
COGO FILE	
REF. BK.	PG.
JOB NO.	201114
DSN. BY:	
DWN. BY:	
CHK. BY:	
DATE:	3/21/2001
SCALE:	1/4" = 1'-0"
SHEET 4	OF 6