F.A.P.	SECTION	COUNTY	TOTAL SHEETS	SHEET NO.
614	(*)	MORGAN	200	42
STA. 13+850		TO STA. 15+250		
FED. ROAD DIST. NO.	ILLINOIS	FED. AID PROJECT		

(*) 147(RS-5, B-1, B-2) 92656

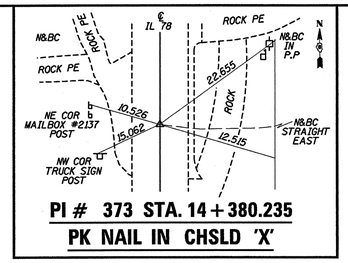

PI # 373 STA. 14+380.235
PK NAIL IN CHSLD 'X'

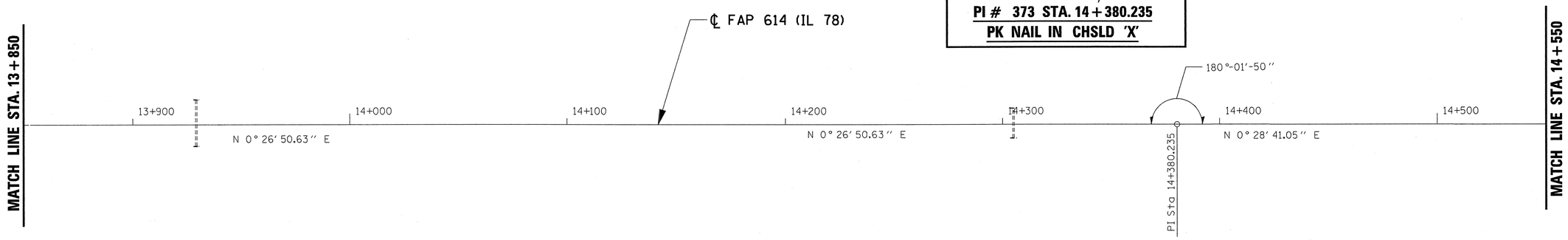

BM#134 CHSLD "□" IN SW WINGWALL
STRUCTURE #069-0002
STA. 14+812.2 6.55 m LT.
EL = 164.578

BM#138 SET RR SPIKE IN UTILITY POLE,
W. SIDE RT 78, NEAR ENTRANCE TO
JOHN L MCGINNIS PROPERTY.(HOLT ROAD)
STA. 15+045.4 18.45 m LT.
EL = 171.824

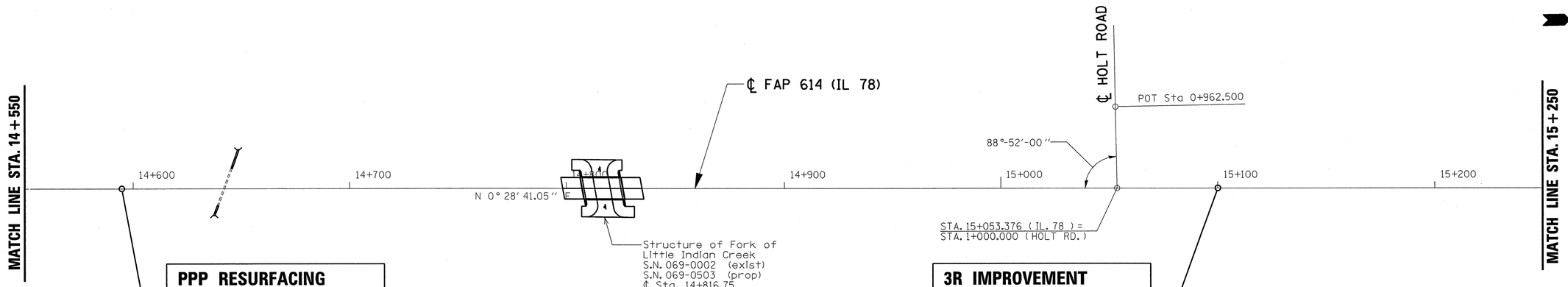

PPP RESURFACING
ENDS STA. 14+594.652
3R IMPROVEMENT
BEGINS STA. 14+594.652

3R IMPROVEMENT
ENDS STA. 15+100.000
PPP RESURFACING
BEGINS STA. 15+100.000

ILLINOIS DEPARTMENT OF TRANSPORTATION

ALIGNMENTS, TIES & BENCHMARKS
STA. 13+850 TO STA. 15+250

SCALE: NONE DRAWN BY
DATE CHECKED BY

c:\projects\md52594\3033at.dgn
1/7/2004 11:41:18 AM kentbd