JOB NO.	SECTION	COUNTY	TOTAL SHEETS	SHEET NO.
C-95-300-04	01-00022-00-BT	MACON	26	4
F.H.W.A. REG.	ILLINOIS	PROJECT: TE-00D5 (B1)		

91304

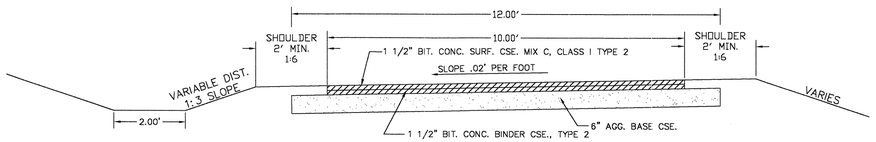

TYPICAL CROSS SECTION
FOR CO. HWY 7/BALTIMORE AVE.
STA. 0+00 TO 19+80

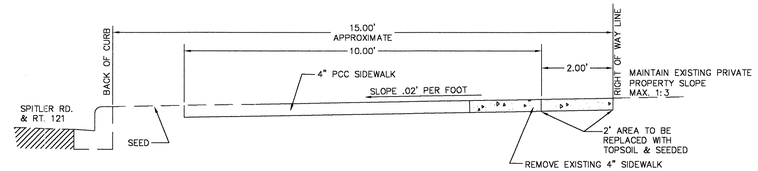

TYPICAL CROSS SECTION
SPITLER RD.
Sta. 106+00 TO 119+42

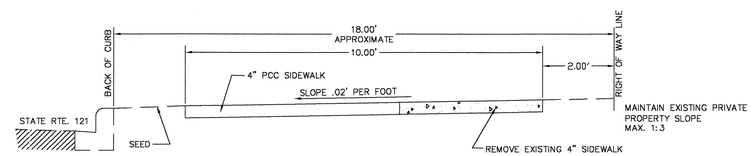

TYPICAL CROSS SECTION
ROUTE 121
Sta. 101+00 TO 106+00

LEGEND

- PROPOSED BIKE TRAIL
- PROPOSED CENTERLINE OF BIKE TRAIL (6+00)
- PROPOSED CONSTUCTION LIMITES
- EXISTING RIGHT-OF-WAY
- EXISTING LOT LINE
- EXISTING FENCE
- EXISTING BUILDING
- EXISTING 5' CONTOURS (680)
- EXISTING 1' CONTOURS (682)
- EXISTING UNDER GROUND GAS MAIN
- EXISTING EASEMENT
- EXISTING EDGE OF PAVEMENT & CURB
- EXISTING SANITARY SEWER
- EXISTING STORM SEWER
- EXISTING WATER MAIN (6"w)
- EXISTING PHONE LINE (phone)
- EXISTING GAS MAIN AND VALVE (2"gas)
- EXISTING RAIL ROAD
- EXISTING BRUSH LINE
- EXISTING POWER POLE AND GUY WIRE
- EXISTING SIGN
- EXISTING TREE

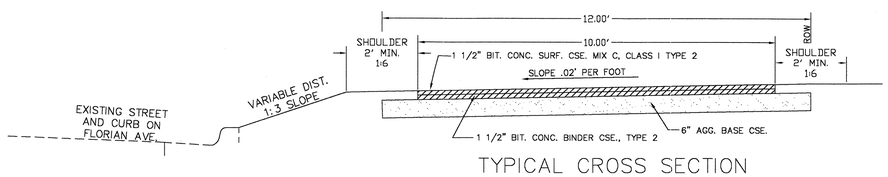

TYPICAL CROSS SECTION
FOR FLORIAN AVE.
STA. 19+80 TO 28+20

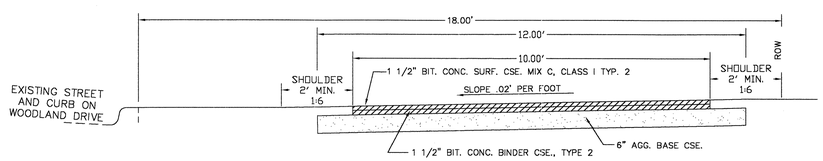

TYPICAL CROSS SECTION
FOR WOODLAND DR.
STA. 68+75 TO 71+15

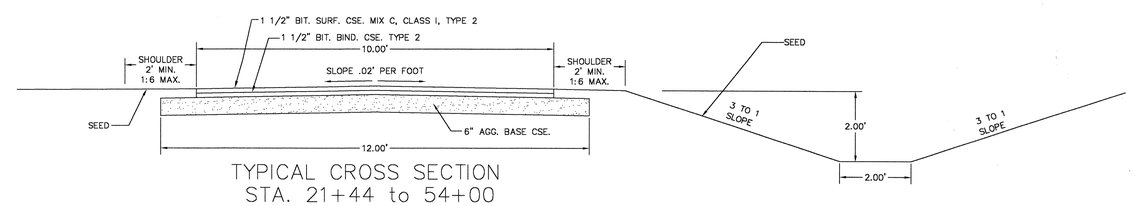

TYPICAL CROSS SECTION
STA. 21+44 to 54+00

Massie & Massie Associates Inc.
Land Planning / Landscape Architecture
1210 S. 5th St., Springfield, IL 217-544-3210

TYPICAL CROSS SECTION DETAIL/LEGEND
MT. ZION BIKE PATH

DATE: 12/03
SCALE: 1" = 2'
DRWN BY: RWG
SHEET NO. 4 OF 26