CA100

K:\SpringfieldAp\0303508\draw\sheets\Rehab\
FILE: StakePlan-SE.dwg
LAYOUT: Layout1
UPDATE BY: jraubach
SURVEY BOOK #
DATE: Tue 8/17/04 1:38pm
XREF DWG: PropGeo.dwg
CLNTINF.DWG
Capital_Base.dwg
Contours-SERoad.dwg
Baselines.dwg
KEYMAP.dwg
TB.DWG

LEGEND

- 583.99 NEW SPOT ELEVATION
- 583 NEW CONTOUR
- 583 EXISTING CONTOUR
- IN-1 NEW STORM INLET
- EIN-1 EXISTING STORM INLET
- NEW STORM DRAIN

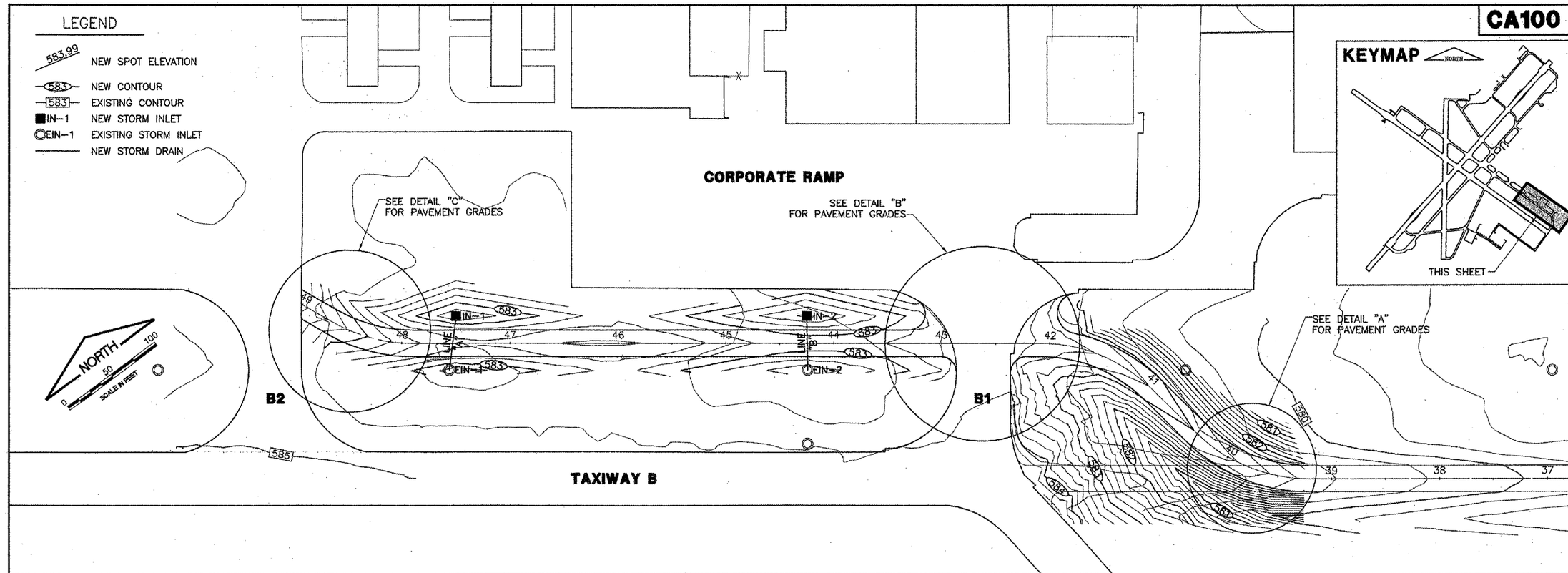

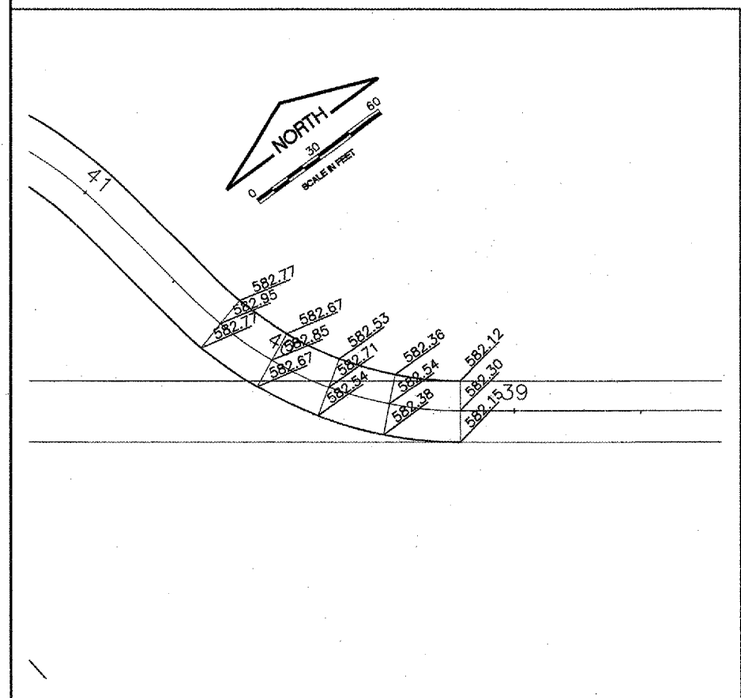

DETAIL "A"

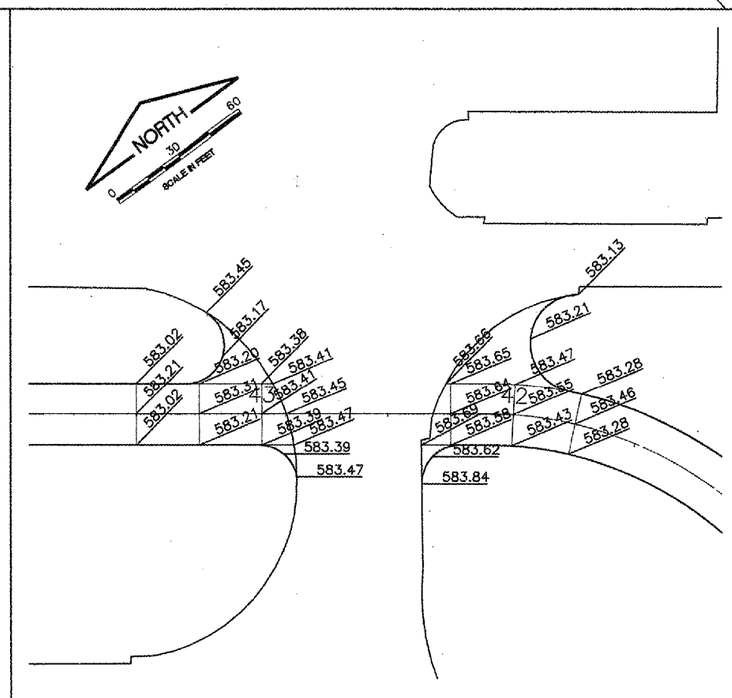

DETAIL "B"

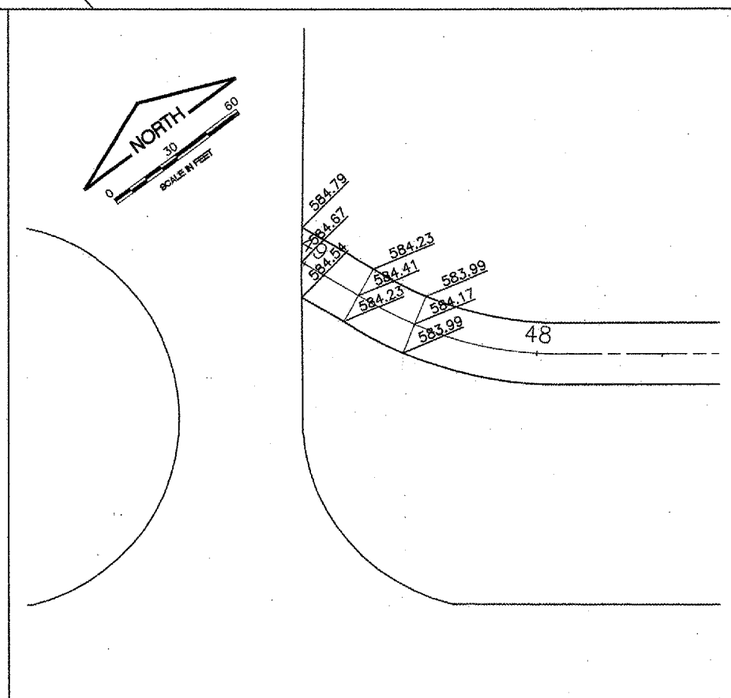

DETAIL "C"

REVISIONS

NUMBER	BY	DATE

0 1 2
THIS BAR IS EQUAL TO 2" AT FULL SCALE (34X22).

SPRINGFIELD AIRPORT AUTHORITY
CAPITAL AIRPORT
SPRINGFIELD, ILLINOIS

REHABILITATE RUNWAY 4 OVERRUN, OVERLAY NE PERIMETER ROAD, REALIGN PORTION OF SE PERIMETER ROAD
STAKING, GRADING AND DRAINAGE PLAN
SE PERIMETER ROAD

CMT
CRAWFORD, MURPHY & TILLY, INC.
CONSULTING ENGINEERS
© Copyright, CMT, Inc.

DESIGN BY:	SMS
DRAWN BY:	CMT
CHECKED BY:	RW
APPROVED BY:	RW
DATE:	08/07/2004
JOB No:	03035-08-00

IL. PROJ. NO. SPI-3344
AIP PROJ. NO. 3-17-0096-3X