SN 003-0015
US 40/FAS 779 over I-70 EB/WB
Lat: 38° 49′ 54.91″
Long: -89° 32′ 44.28″
I-70 ADT = 22,700
US 40 ADT = 1,150
Net Length = 244.0 ft.

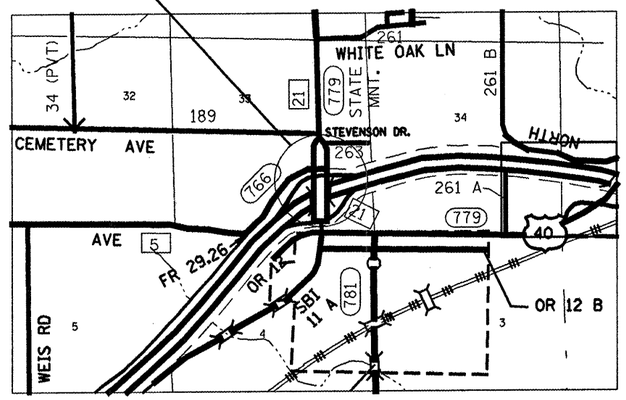

SN 060-0120
ILL 111 over Bloomer Ave.
& Rodgers Ave.
Lat: 38° 54′ 42.51″
Long: -90° 08′ 11.29″
Rodgers Ave ADT = 2,350
ILL 111 ADT = 29,700
Net Length = 375.0 ft.

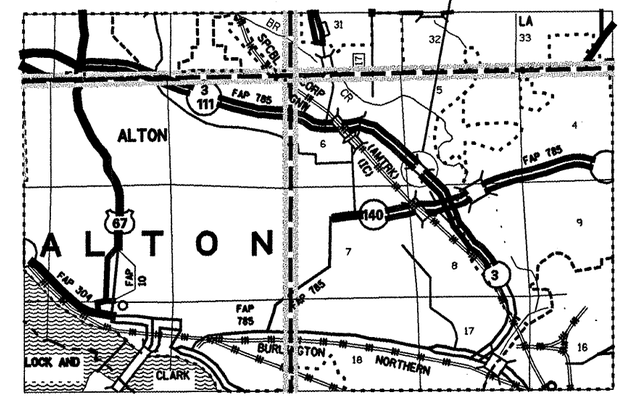

N

SN 082-0166
ILL 111 over I-64 EB/WB
Lat: 38° 37′ 15.83″
Long: -90° 05′ 34.66″
ILL 111 ADT = 18,600
I-64 EB/WB ADT = 65,100
Net Length = 266.0 ft.

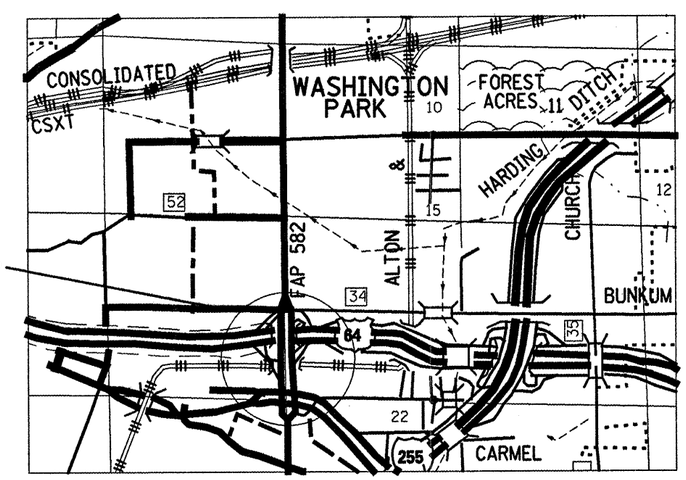

SN 082-0051 & -0052
ILL 15 EB/WB over ILL 13
Lat: 38° 29′ 26.36″
Long: -89° 57′ 34.96″
ILL 15 ADT = 15,000
ILL 13 ADT = 2,650
Net Length = 808.0 ft.

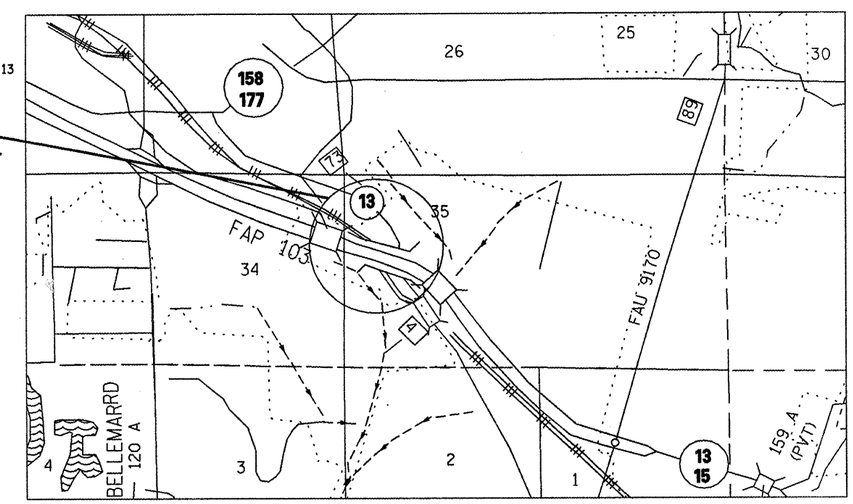

LOCATION MAPS
NOT TO SCALE

* *Dist 8 Bridge Rehab 2009-1*

FILE NAME = ©FILE©	USER NAME = ©USER©	DESIGNED - BJW	REVISED -	STATE OF ILLINOIS DEPARTMENT OF TRANSPORTATION	LOCATION MAPS	F.A. RTE.	SECTION	COUNTY	TOTAL SHEETS	SHEET NO.
		DRAWN - BJW	REVISED -			Var.		Various	8	3
	PLOT SCALE = ©SCALE©	CHECKED - JAU	REVISED -					CONTRACT NO. 76B90		
	PLOT DATE = ©DATE©	DATE - 01/16/08	REVISED -		SCALE: N/A / SHEET NO. 3 OF 8 SHEETS / STA. / TO STA.	FED. ROAD DIST. NO.	ILLINOIS	FED. AID PROJECT		