F.A.U. ROUTE	SECTION	COUNTY	TOTAL SHEETS	SHEET NO
0306	*	WILL	118	24
FHWA REGION NO.	ILLINOIS	PROJECT M-8003(200)		
* 01-00029-00-FP		CONTRACT NO. 83825		

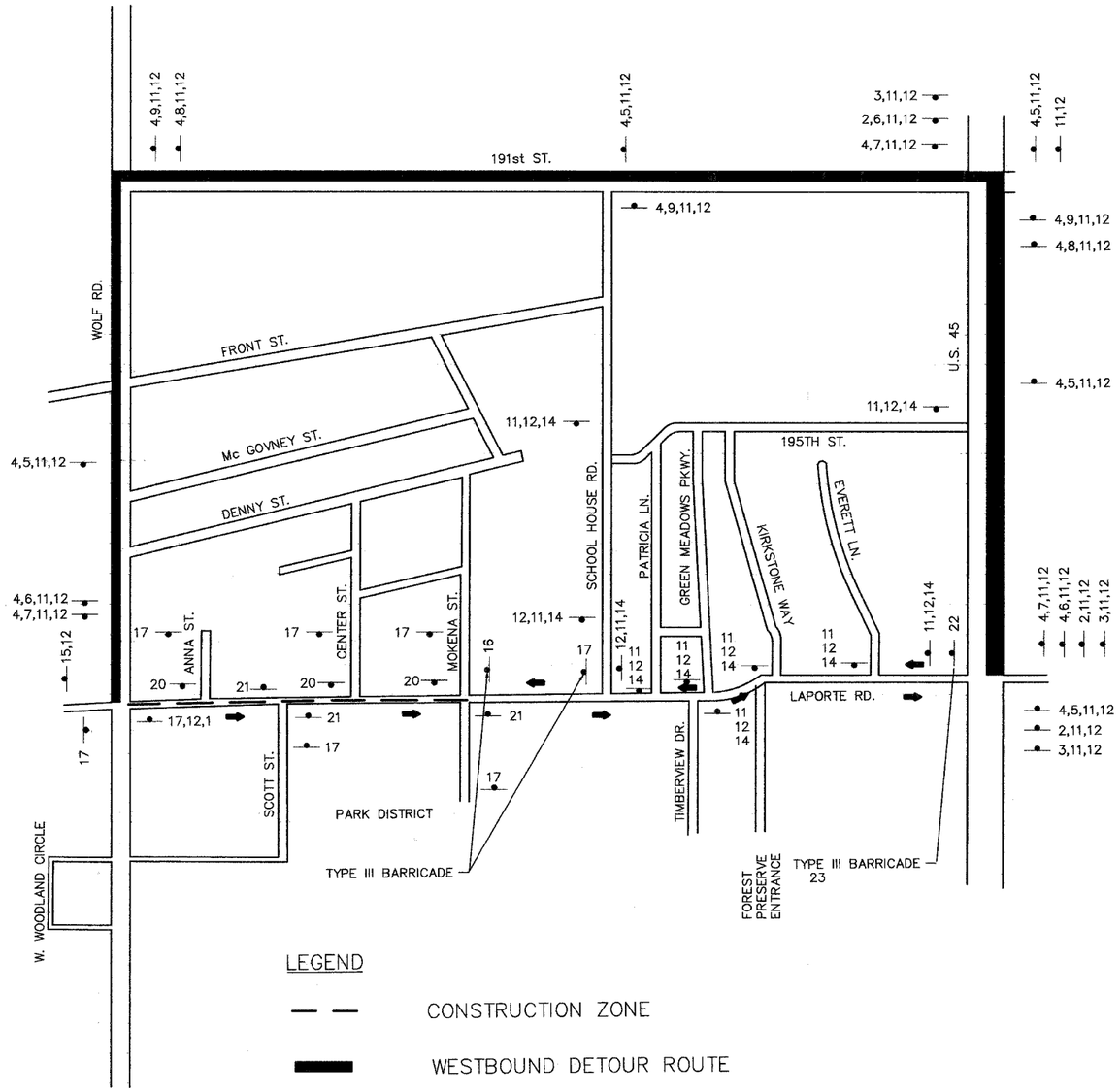

LEGEND

- CONSTRUCTION ZONE
- WESTBOUND DETOUR ROUTE
- TRAFFIC
- DETOUR SIGN

LAPORTE ROAD DETOUR ROUTE

SEGMENT I – STAGE I AND II
(ONE-WAY TRAFFIC EASTBOUND)

SIGN LEGEND

1) ONE LANE ROAD — W20-4 (48"x 48")
2) DETOUR 500 FT — W20-2 48"x 48"
3) DETOUR AHEAD — W20-2 48"x 48"
4) DETOUR — M4-8 24"X12"
5) W6-3 21"X15"
6) M5-1R 21"X15"
7) M6-1R 21"X15"
8) M5-1L 21"X15"
9) M6-1L 21"X15"
10) EASTBOUND — W17-1100 VAR. X 9"
11) WESTBOUND — W17-1100 VAR. X 9"
12) LAPORTE ROAD — W17-1101 VAR. X 15"
13) CLOSED AT KIRKSTONE WAY — SPECIAL BLACK ON ORANGE VAR. X 15"
14) CLOSED AT MOKENA ST — SPECIAL BLACK ON ORANGE VAR. X 15"
15) END DETOUR — M4-8a 24"X18"
16) ROAD CLOSED — R11-2 (48"x 30")
17) ROAD CONSTRUCTION AHEAD — W20-1(0)
18) DETOUR — M4-10(L) 48"X18"
19) DETOUR — M4-10(R) 48"X18"
20) ONE WAY — R6-1(L) 36"X12"
21) ONE WAY — R6-1(R) 36"X12"
22) LOCAL TRAFFIC ONLY — R11-3 (60"x 30")
23) ROAD CLOSED 1 MILE AHEAD LOCAL TRAFFIC ONLY — R11-3 (60"x 30")

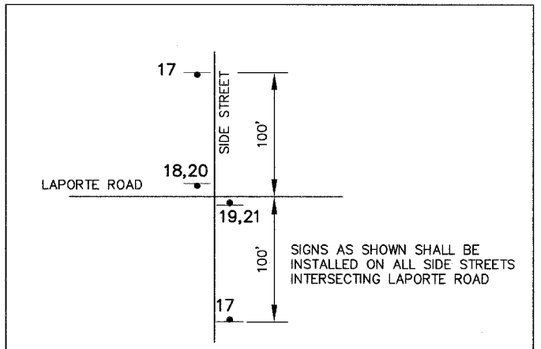

TYPICAL SIDE STREET SIGNING

DETOUR PLAN GENERAL NOTES

1. TEMPORARY TRAFFIC CONTROL SIGNS MUST BE INSTALLED AT THE DIRECTION AND UNDER THE SUPERVISION OF THE ENGINEER. 48 HOURS NOTICE MUST BE GIVEN TO THE ENGINEER AND VILLAGE.
2. ALL TRAFFIC SIGNS SHALL MEET WITH THE APPROVAL OF THE MANUAL ON UNIFORM TRAFFIC CONTROL DEVICES AND SHALL MEET WITH THE APPROVAL OF THE ENGINEER REGARDING LOCATION, TYPE, SIZE, NUMBER AND DURATION.
3. FOR TYPICAL SIGN INSTALLATIONS, SEE IDOT HIGHWAY STANDARDS.
4. IF FOR ANY REASON WORK MUST BE PERFORMED AT NIGHT, TYPE I OR TYPE II BARRICADES WITH STEADY BURNING LIGHTS ARE TO BE USED.
5. APPROPRIATE IDOT TRAFFIC CONTROL STANDARDS SHALL BE USED TO INSTALL AND REMOVE TRAFFIC CONTROL AND PROTECTION DEVICES.
6. FLAGS ON "WARNING" SIGNS ARE OPTIONAL.
7. THE CONTRACTOR SHALL INSTALL SHORT-TERM PAVEMENT MARKING AS DIRECTED BY THE ENGINEER.
8. THE COST OF INSTALLING, MAINTAINING AND REMOVING THE DETOUR SHALL BE INCLUDED IN TRAFFIC CONTROL AND PROTECTION FOR TEMPORARY DETOUR.

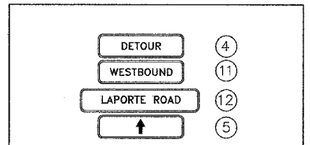

TYPICAL SIGN ARRANGEMENT

Ciorba Group, Inc.
CONSULTING ENGINEERS
5507 North Cumberland Avenue, Suite 402 Chicago, Illinois 60656
Tel. 773.775.4009 Fax 773.775.4014 Email chicago@ciorba.com

VILLAGE OF MOKENA
LAPORTE ROAD REHABILITATION

MAINTENANCE OF TRAFFIC
DETOUR PLAN – SEGMENT I

DESIGN: MRJ
DRAWN: DJS
CHECKED: SNS
DATE: DEC. 2005
SCALE: NTS
FILE NO.: 3232

PLOT DATE: DEC 21, 2005 - 10:09am
FILENAME: N:\PROJ\3232\Design\MT\3232-detour.dwg