CONTRACT NO. 70312

F.A.P. RTE.	SECTION	COUNTY	TOTAL SHEETS	SHEET NO.
332	(48Z-2)TS	VERMILION	7	1

STATE OF ILLINOIS
DEPARTMENT OF TRANSPORTATION
DIVISION OF HIGHWAYS

PROPOSED HIGHWAY PLANS

FAP ROUTE 332 (ILLINOIS ROUTE 1)
SECTION (48Z-2)TS

VERMILION COUNTY

C-95-056-03

TRAFFIC SIGNAL MODERNIZATION

VILLAGE OF ROSSVILLE

FOR INDEX OF SHEETS, SEE SHEET NO. 2
FOR SUMMARY OF QUANTITIES, SEE SHEET NO. 3

D-95-030-03

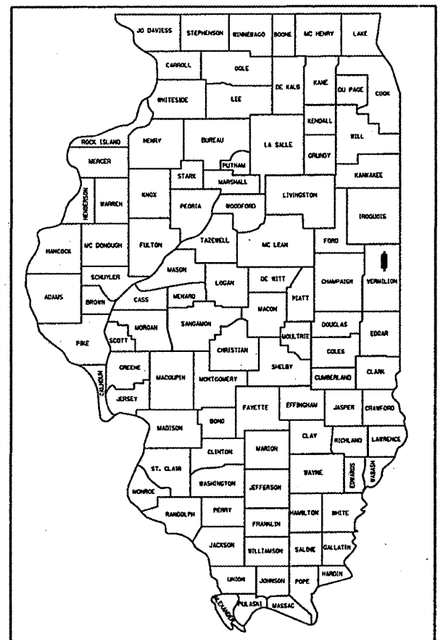

LOCATION OF SECTION INDICATED THUS:-

IL. ROUTE 1 & ATTICA ST.
SECTION (48Z-2)TS

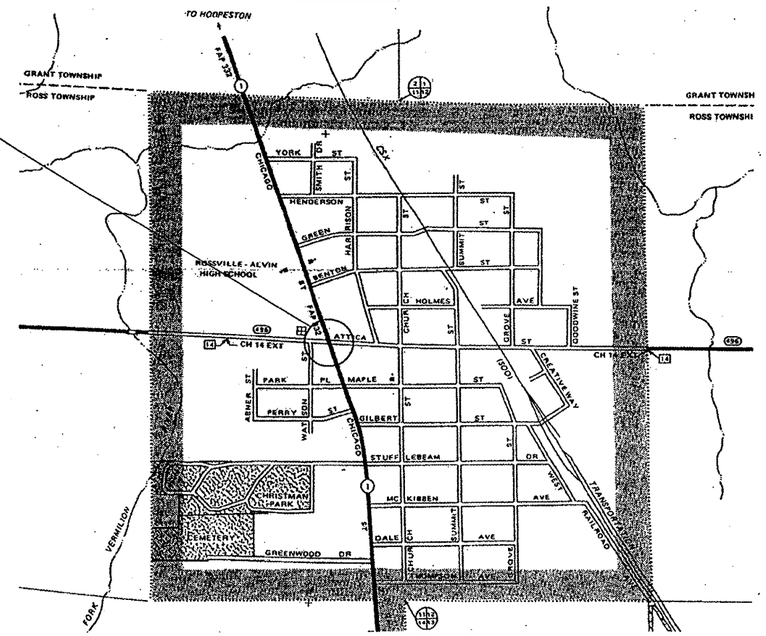

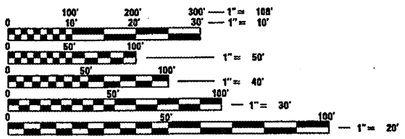

FULL SIZE PLANS HAVE BEEN PREPARED USING STANDARD ENGINEERING SCALES. REDUCED SIZED PLANS WILL NOT CONFORM TO STANDARD SCALES. IN MAKING MEASUREMENTS ON REDUCED PLANS, THE ABOVE SCALES MAY BE USED.

J.U.L.I.E.
JOINT UTILITY LOCATION INFORMATION FOR EXCAVATION
1-800-892-0123 ROSS TOWNSHIP

STATE OF ILLINOIS
DEPARTMENT OF TRANSPORTATION
DIVISION OF HIGHWAYS

SUBMITTED Feb 10, 20 07
DEPUTY DIRECTOR OF HIGHWAYS, REGION ENGINEER

March 24, 20 06
Mike Hine
ENGINEER OF DESIGN AND ENVIRONMENT

March 24, 20 06
Milton R. Sees, P.E.
DIRECTOR OF HIGHWAYS, CHIEF ENGINEER

PRINTED BY THE AUTHORITY OF THE STATE OF ILLINOIS

CONTRACT NO. 70312

DESIGNER: ROGER BIGGS PROJECT ENGINEER: SCOTT NEIHART (217)465-4181

PLOT DATE = 2/6/2006
FILE NAME = c:\pwworking\d06\d0063\ivd17original.dgn
PLOT SCALE = 0.3200 ' / IN.
USER NAME = oresgra