F.A.P. RTE.	SECTION	COUNTY	TOTAL SHEETS	SHEET NO.
374	3268F-R-1	COOK	279	60
STA. 116+00.00		TO STA. 129+00.00		
FED. ROAD DIST. NO.	ILLINOIS	FED. AID PROJECT		

CONTRACT NO. 62387

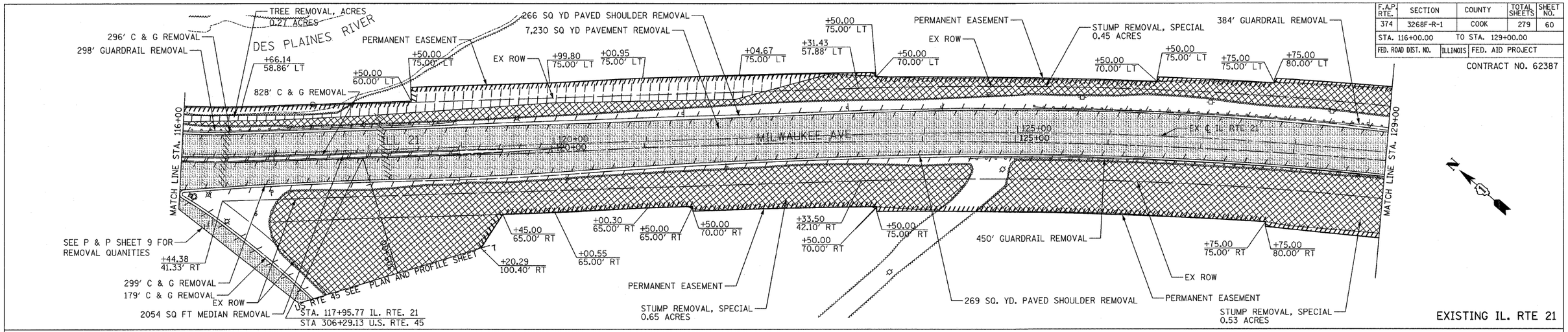

EXISTING IL. RTE 21

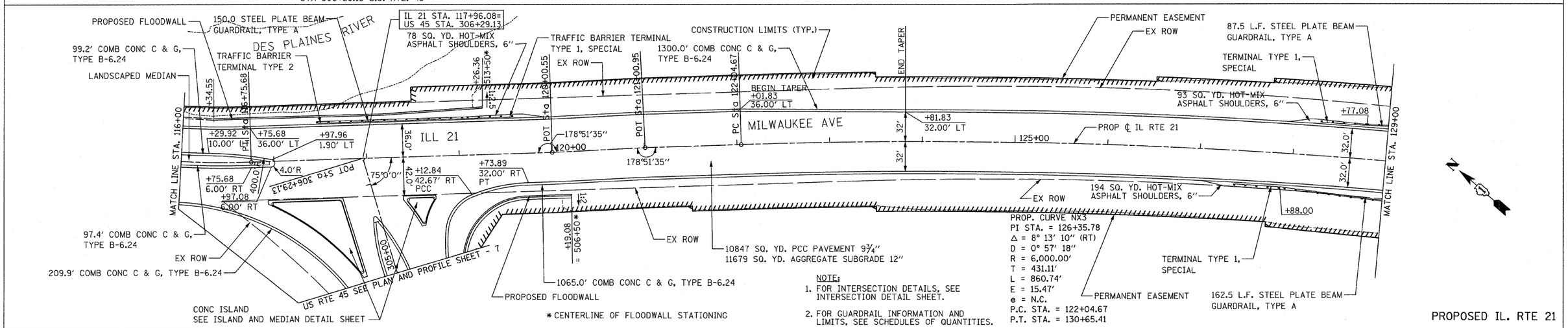

NOTE:
1. FOR INTERSECTION DETAILS, SEE INTERSECTION DETAIL SHEET.
2. FOR GUARDRAIL INFORMATION AND LIMITS, SEE SCHEDULES OF QUANTITIES.

PROPOSED IL. RTE 21

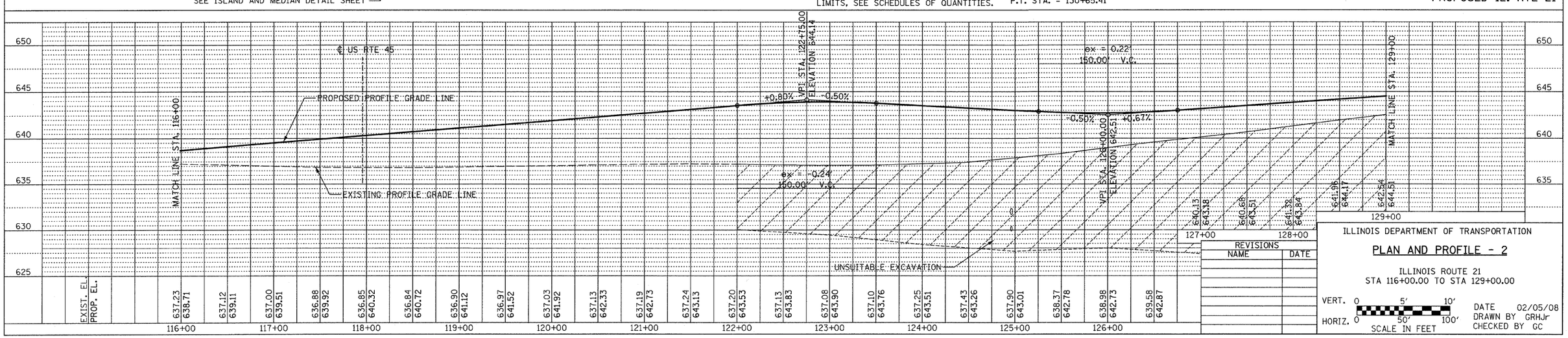

REVISIONS	
NAME	DATE

ILLINOIS DEPARTMENT OF TRANSPORTATION

PLAN AND PROFILE - 2

ILLINOIS ROUTE 21
STA 116+00.00 TO STA 129+00.00

VERT. 0 5' 10'
HORIZ. 0 50' 100'
SCALE IN FEET

DATE 02/05/08
DRAWN BY GRHJr
CHECKED BY GC

PLAN
SURVEYED
PLOTTED
ALIGNMENT CHECKED
RT. OF WAY CHECKED
CADD FILE NAME
NOTE BOOK NO.
BY
DATE

PROFILE
SURVEYED
PLOTTED
GRADES CHECKED
BLM. NOTED
STRUCTURE NOTATNS CHKD
NOTE BOOK NO.
BY
DATE