CONTRACT NO. 91391



MULTI-USE PATH PROFILE NORTH SIDE OF WINDSOR ROAD FROM STA 71+70 TO MYRA RIDGE DRIVE

P.G.L. IS LOCATED AT INSIDE EDGE OF MULTI-USE PATH OR SIDEWALK. (SEE TYPICAL SECTIONS)

0' 40' 80'
SCALE: 1"=40'

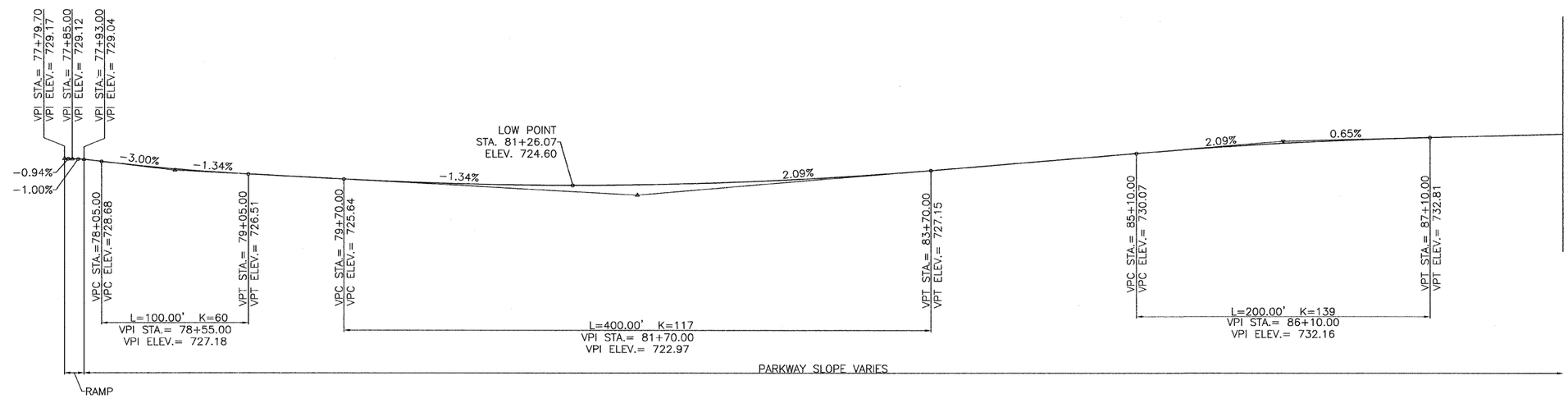

MULTI-USE PATH PROFILE NORTH SIDE OF WINDSOR ROAD FROM MYRA RIDGE DRIVE TO STA 88+00

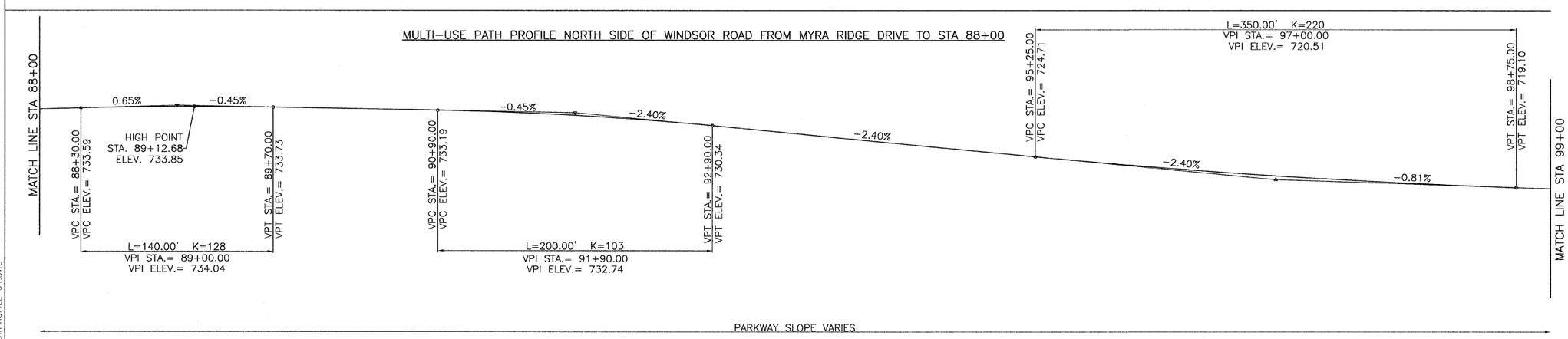

MULTI-USE PATH PROFILE NORTH SIDE OF WINDSOR ROAD FROM STA 88+00 TO STA 99+00

CITY OF URBANA
PUBLIC WORKS
ENGINEERING DIVISION

DATED: 1/09 | DRAWN BY: AJS
DESIGNED BY: CES | CHECKED BY: GLJ
CITY SECTION 00-00361-00-PV

WINDSOR ROAD IMPROVEMENTS
MULTI-USE PATH & SIDEWALK PROFILES

JAN 07 2009 4:38PM MPSWPROFILE 01.DWG