F.A. RTE.	SECTION	COUNTY	TOTAL SHEETS	SHEET NO.
337	19R-1	LAKE	800	394
STA. 7+600		TO STA. 8+200		
FED. ROAD DIST. NO.		ILLINOIS	FED. AID PROJECT	

#60997

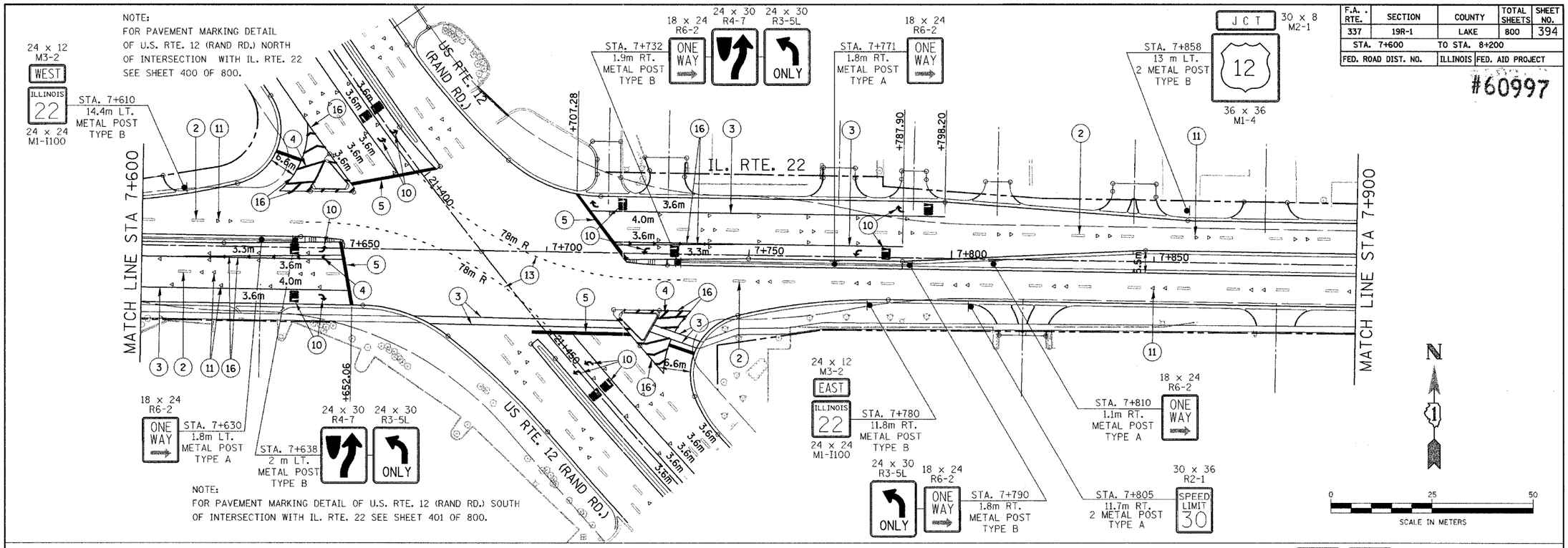

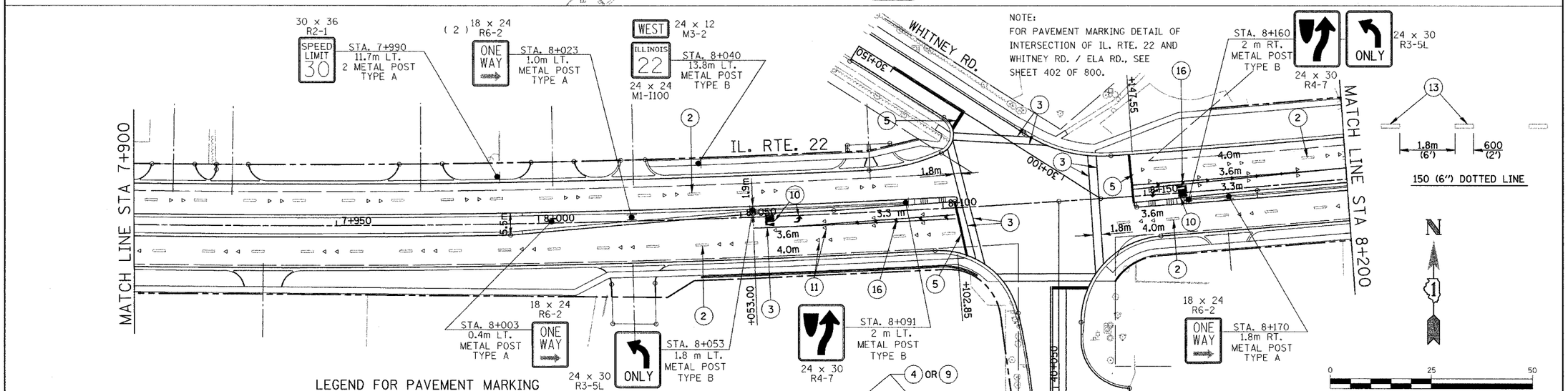

LEGEND FOR PAVEMENT MARKING

1. PAVEMENT MARKING LINE 100mm (WHITE)
2. PAVEMENT MARKING LINE 100mm (WHITE, 3m-DASH, 9m-SKIP)
3. PAVEMENT MARKING LINE 150mm (WHITE)
4. PAVEMENT MARKING LINE 300mm (WHITE)
5. PAVEMENT MARKING LINE 600mm (WHITE)
6. PAVEMENT MARKING LINE 100mm (YELLOW, 2-100mm @ 280mm C/C)
7. PAVEMENT MARKING LINE 100mm (YELLOW SOLID)
8. PAVEMENT MARKING LINE 100mm (YELLOW, 3m-DASH, 9m-SKIP)
9. PAVEMENT MARKING LINE 300mm (YELLOW)
10. PAVEMENT MARKING LETTERS AND SYMBOLS (WHITE)
11. RAISED REFLECTIVE PAVEMENT MARKERS ONE WAY CRYSTAL MARKER
12. RAISED REFLECTIVE PAVEMENT MARKERS TWO WAY AMBER MARKER
13. PAVEMENT MARKING LINE 150mm (WHITE, 0.6m-DASH, 1.8m-SKIP)
14. RAISED REFLECTIVE PAVEMENT MARKERS ONE WAY AMBER MARKER
15. PAVEMENT MARKING LINE 150mm (YELLOW, 0.6m-DASH, 1.8m-SKIP)
16. PAVEMENT MARKING LINE 200mm (WHITE)

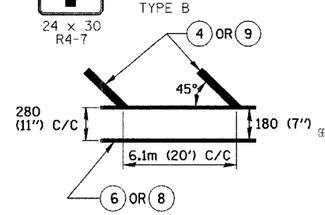

300 (12") DIAGONAL LINE AND 100 (4") DOUBLE LINE

REVISIONS	
NAME	DATE
1 REVISED	11/24/04
TITLE BLOCK	
TO INCLUDE SIGNING PLANS	

ILLINOIS DEPARTMENT OF TRANSPORTATION
ILLINOIS ROUTE 22
FROM US RTE 12 TO BUESCHING RD
PAVEMENT MARKING AND SIGNING PLANS
STA. 7+600 TO STA. 8+200

SCALE :
DATE : 07/21/04
DESIGNED BY J.T.M.
CHECKED BY J.M.C.