F.A. RTE.	SECTION	COUNTY	TOTAL SHEETS	SHEET NO.
337	19R-1	LAKE	800	58
STA.		TO STA.		
FED. ROAD DIST. NO.		ILLINOIS	FED. AID PROJECT	

60997

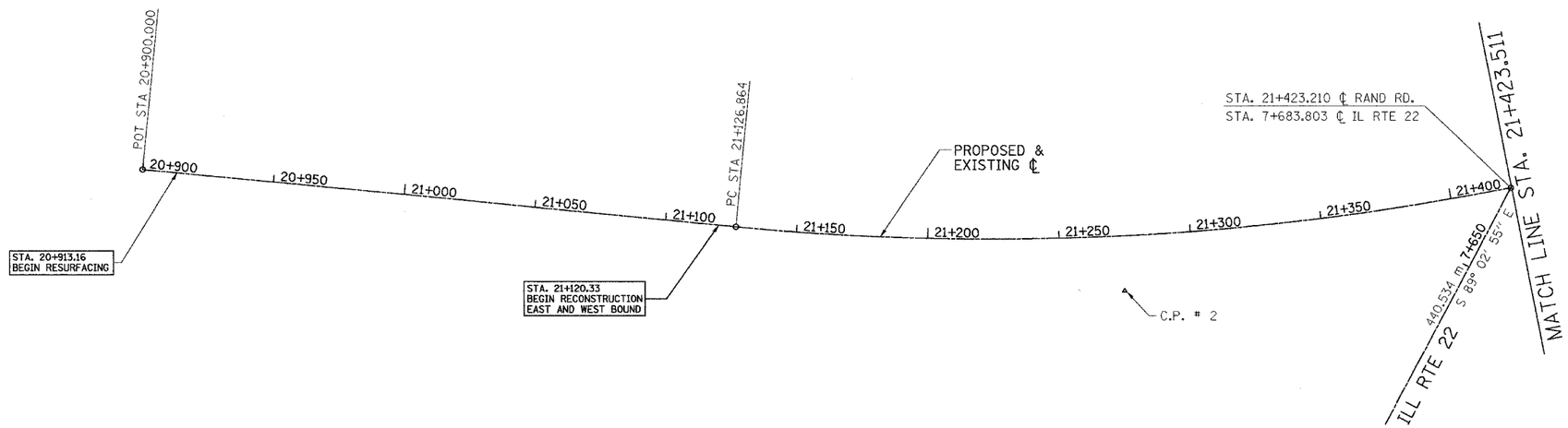

US RTE 12 STA. 21+270.638 RT.
C.P. # 2 N = 613,381.215
E = 318,592.806

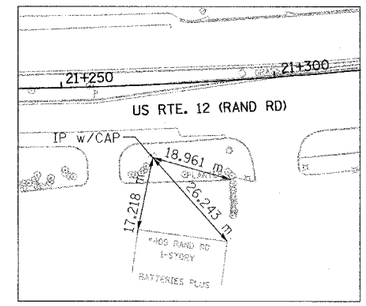

CLRAND-1

CURVE DATA	COORDINATES	
PI STA = 21+593.943	N = 613,084.937	E = 318,717.510
Δ = 48° 53' 55" (LT)		
R = 1,027.318 m		
T = 467.079 m		
L = 876.757 m		
E = 101.196 m		
P.C. STA = 21+126.864	N = 613,519.267	E = 318,545.695
P.O.C. STA = 22+003.621	N = 612,928.883	E = 319,157.748
SE = 2.6%		
T.R. = 40 m		
S.E. = 52 m		

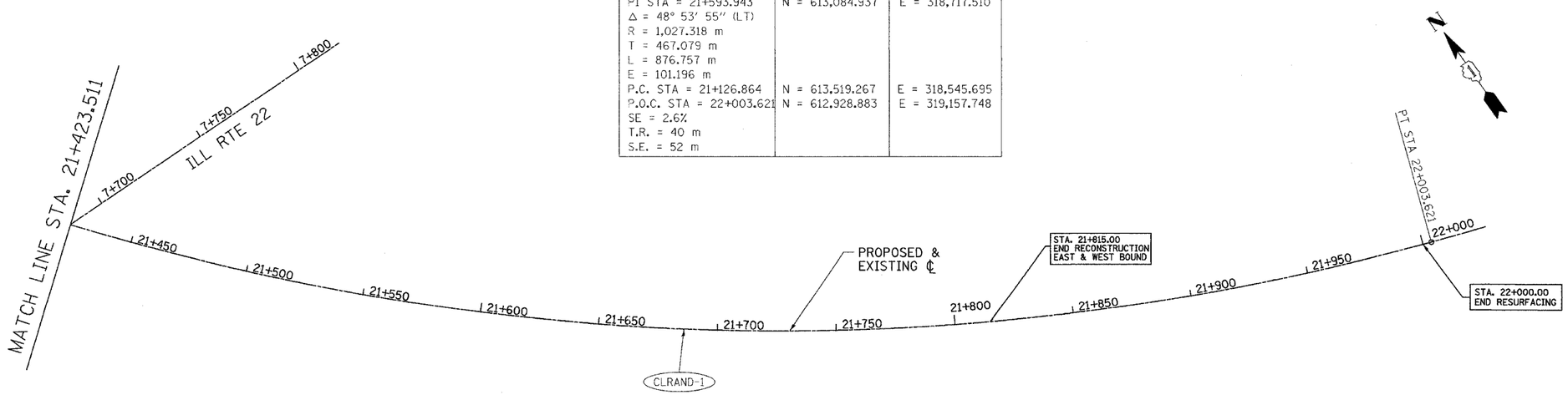

REVISIONS	
NAME	DATE

ILLINOIS DEPARTMENT OF TRANSPORTATION
ILLINOIS ROUTE 22
FROM US RTE 12 TO BUESCHING RD
ALIGNMENT, TIES AND
BENCHMARKS
RAND ROAD (US RTE 12)

SCALE : DESIGNED BY VAP
DATE : 07/21/04 CHECKED BY DDL