98783

F.A.P. RTE.	SECTION	COUNTY	TOTAL SHEETS	SHEET NO.
331	*	**	93	91
STA.		TO STA.		
FED. ROAD DIST. NO. _	ILLINOIS	FED. AID PROJECT		

* (1-4)RS, (1-3)RS-1
** JACKSON/WILLIAMSON

0 10 20 30 40 50 60 70 80

105
325+00
100
95

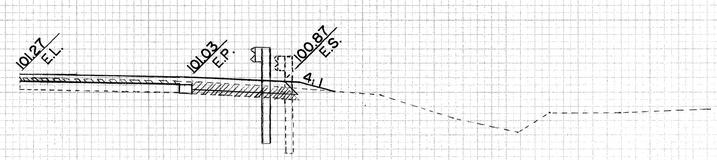

CUT = 0.2 FILL = 2.1

105
324+50
100
95

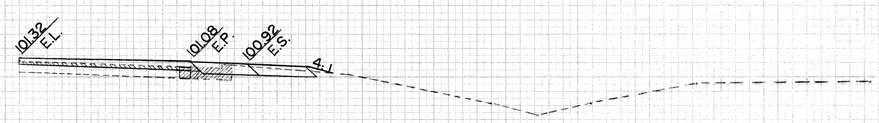

CUT = 2.6 FILL = 1.7

NOTE: SECTIONS ARE DRAWN IN DIRECTION OF TRAFFIC. STATIONING GOES AGAINST TRAFFIC SO "LEFT" IS "RIGHT" AND "RIGHT" IS "LEFT"

105
324+00
100
95

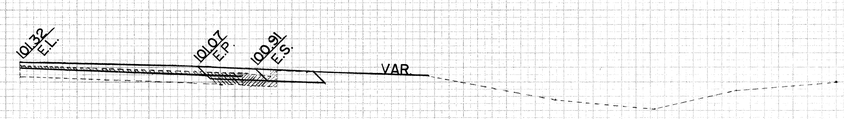

CUT = 1.8 FILL = 4.1

0 10 20 30 40 50 60 70 80

HIGHWAY FEDERAL AID SHEET
PLATE 3-FULL CROSS SECTION-FULL LINE
NATIONAL PRINTING
PRINTED IN U.S.A.

STA. 324+00 TO STA. 325+00