F.A.P. RTE.	SECTION	COUNTY	TOTAL SHEETS	SHEET NO.
331	*	**	93	1

*(1-4)RS, (1-3)RS-1
** JACKSON/WILLIAMSON

+1
=94 total Sheets

STATE OF ILLINOIS
DEPARTMENT OF TRANSPORTATION
DIVISION OF HIGHWAYS

PROPOSED
HIGHWAY PLANS

ROUTE: FAP 331 (IL 13)
SECTION: (1–4)RS, (1–3)RS–1
PROJECT NO: NHF-0331(036)
COUNTY: JACKSON & WILLIAMSON
C–99–002–03

FOR INDEX OF SHEETS, SEE SHEET NO. 2
FOR SUMMARY OF QUANTITIES, SEE SHEET NO. 3–4

EQUATION STATIONS:
EQ. STA. 270+99.12 BK. = STA. 271+23.13 AH. (EB IL 13)
EQ. STA. 435+31.96 BK. = STA. 435+30.22 AH. (EB IL 13)

OMISSIONS:
STA. 262+00 TO STA. 266+28.70 (EB IL 13)
STA. 263+00 TO STA. 266+97 (WB IL 13)
STA. 308+63.25 TO STA. 310+36.75 (WB IL 13 - SN 100-0066)
STA. 308+84 TO STA. 310+16 (EB IL 13 - SN 100-0018)
STA. 335+18.83 TO STA. 336+81.17 (WB IL 13 - SN 100-0067)
STA. 335+38.50 TO STA. 336+61.50 (EB IL 13 - SN 100-0020)
STA. 410+46 TO STA. 413+60 (EB IL 13)

2003 ADT
25,800 6.4% TRUCKS

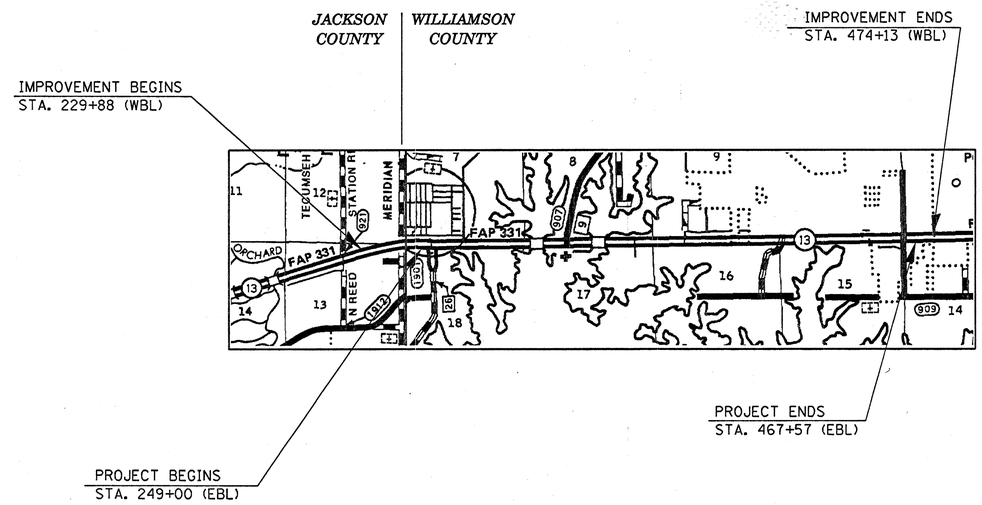

APPROX. SCALE
1" = 0.50 MILES

D–99–002–03

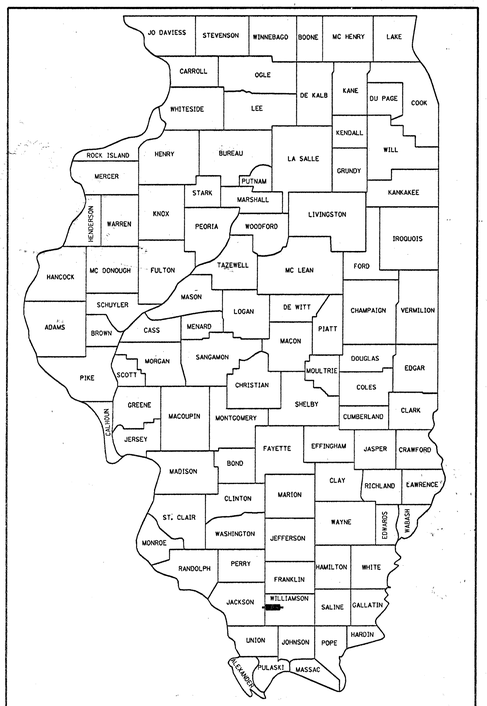

LOCATION OF SECTION INDICATED THUS:-

TOWNSHIPS:
CARBONDALE, CARTERVILLE, & WEST MARION

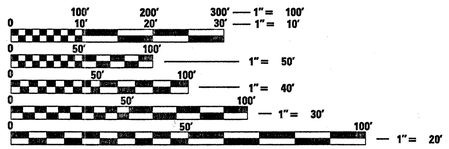

FULL SIZE PLANS HAVE BEEN PREPARED USING STANDARD ENGINEERING SCALES. REDUCED SIZED PLANS WILL NOT CONFORM TO STANDARD SCALES. IN MAKING MEASUREMENTS ON REDUCED PLANS, THE ABOVE SCALES MAY BE USED.

J.U.L.I.E.
JOINT UTILITY LOCATION INFORMATION FOR EXCAVATION
1–800–892–0123 or www.julie1call.com

GROSS LENGTH OF PROJECT:	=	21,834.73	=	4.135 MILES
OMISSIONS:	=	997.67	=	0.189 MILES
NET LENGTH OF PROJECT:	=	20,837.06	=	3.946 MILES

STATE OF ILLINOIS
DEPARTMENT OF TRANSPORTATION
DIVISION OF HIGHWAYS

SUBMITTED January 9 2004
Thomas A. Jenner
DISTRICT ENGINEER

_____ 20 _____
ENGINEER OF DESIGN AND ENVIRONMENT

_____ 20 _____
DIRECTOR, DIVISION OF HIGHWAYS

PRINTED BY THE AUTHORITY OF THE STATE OF ILLINOIS

CONTRACT NO. 98783

PROJECT ENGINEER: LARRY ANDERSON 618-351-5218

COUNTY: WILLIAMSON SECTION: (1-4)RS, (1-2)RS-1 ROUTE: IL 13 FUNCTIONAL CLASSIFICATION: RURAL OTHER PRINCIPAL ARTERIAL