F.A.I. RTE.	SECTION	COUNTY	TOTAL SHEETS	SHEET NO.
94	1516.1-I-1	COOK	195	24
STA. 2016+35		TO STA. 2353+03		
FED. ROAD DIST. NO.	ILLINOIS	FED. AID PROJECT		

62872

C.P. 1648
N: 1849384.669
E: 1177420.562
EL: 8.880

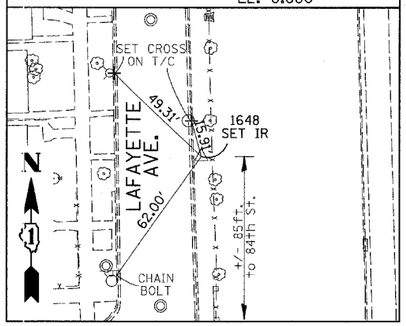

C.P. 1649
N: 1849457.166
E: 1177733.113
EL: 9.445

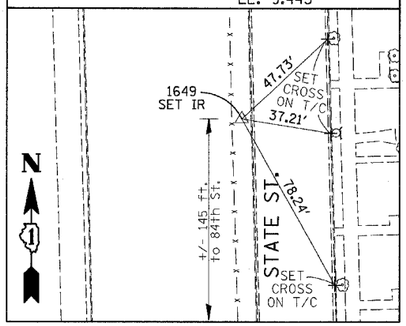

C.P. 1650
N: 1847894.358
E: 1177468.880
EL: 8.680

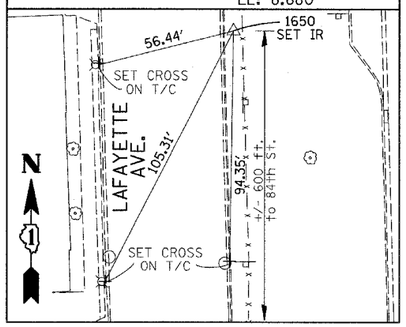

C.P. 1651
N: 1847900.120
E: 1177777.500
EL: 8.380

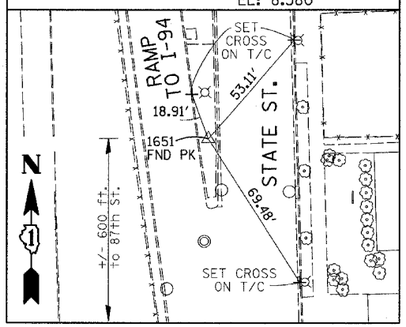

C.P. 1652
N: 1847147.632
E: 1177481.881
EL: 7.880

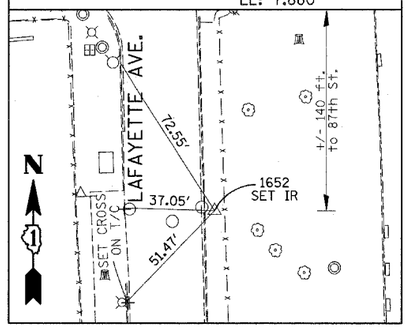

C.P. 1653
N: 1847052.843
E: 1177785.388
EL: 7.290

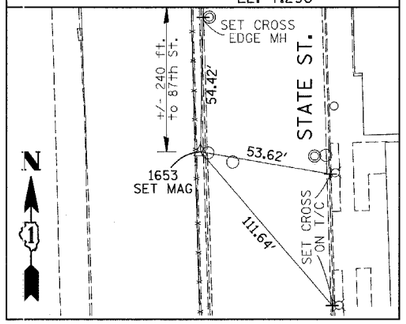

C.P. 1654
N: 1845379.046
E: 1177532.539
EL: 2.930

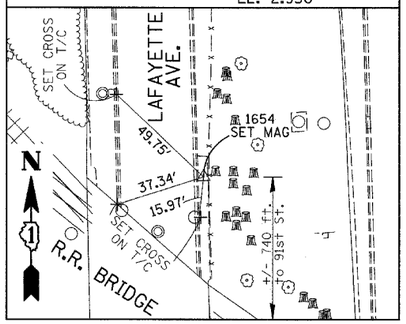

C.P. 1655
N: 1845341.556
E: 1177878.838
EL: 8.530

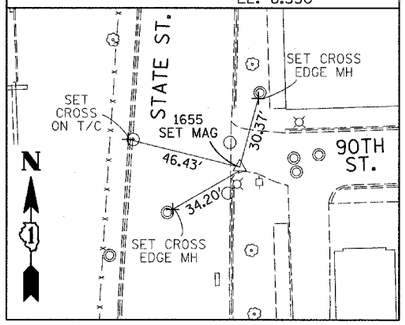

C.P. 1656
N: 1844535.303
E: 1177556.091
EL: 20.235

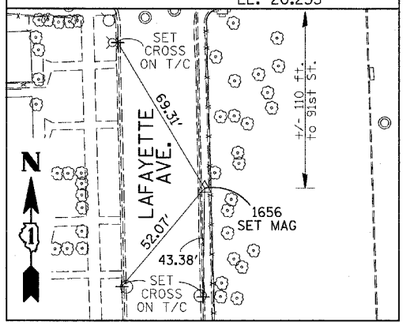

C.P. 1657
N: 1844520.148
E: 1177877.059
EL: 15.285

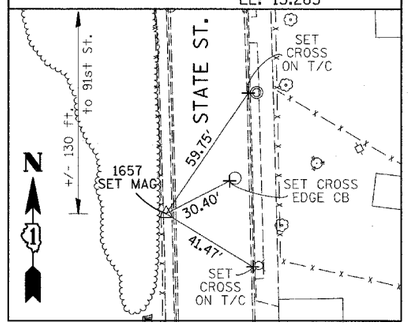

C.P. 1658
N: 1840852.926
E: 1177483.026
EL: 15.430

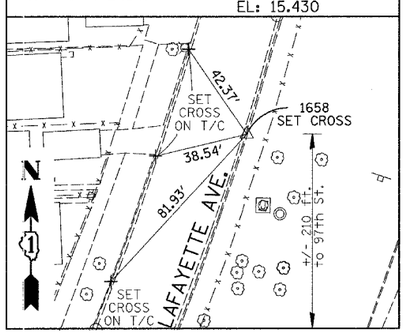

C.P. 1659
N: 1840734.421
E: 1178072.960
EL: 16.110

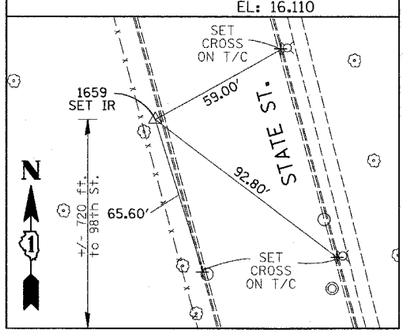

C.P. 1660
N: 1840590.229
E: 1177372.894
EL: 15.680

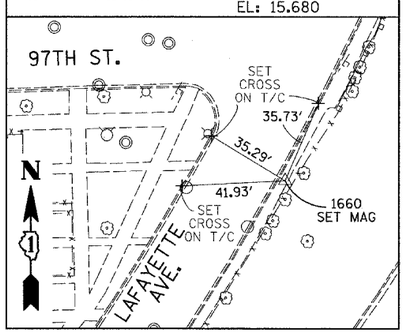

C.P. 1661
N: 1840459.545
E: 1178149.556
EL: 16.110

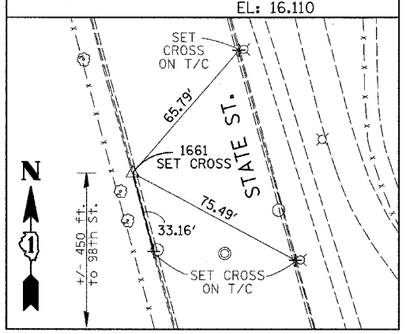

C.P. 1662
N: 1840146.265
E: 1177026.760
EL: 14.800

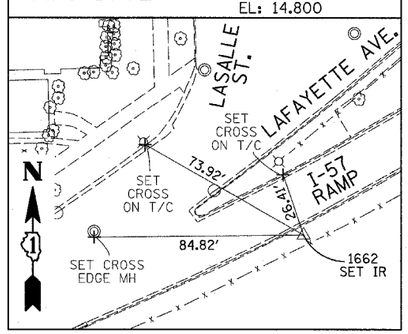

C.P. 1663
N: 1839486.331
E: 1177095.706
EL: 16.410

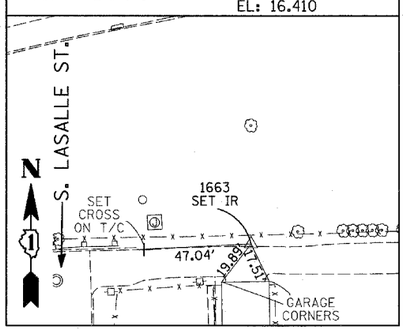

C.P. 1664
N: 1839835.495
E: 1176702.376
EL: 22.140

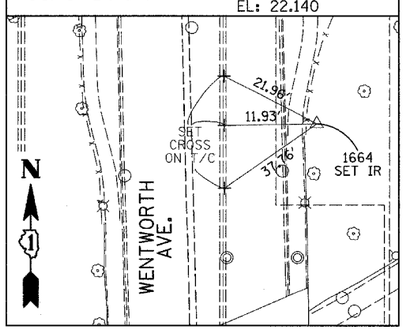

C.P. 1665
N: 1839471.495
E: 1176711.035
EL: 26.930

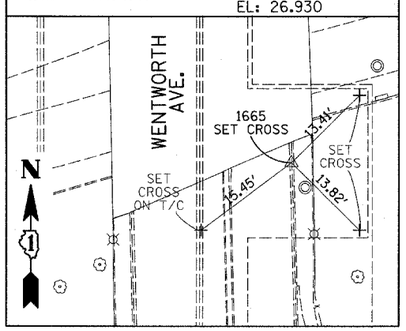

American Surveying Consultants, P.C.
SURVEYORS-ENGINEERS-GEODESISTS-MAPPING SCIENTISTS
1137 Plank Rd./Aurora, IL. 61021 630-896-5231
6020 N. Northwest Highway/Chicago, IL. 60631 773-792-1287

REVISIONS	
NAME	DATE

ILLINOIS DEPARTMENT OF TRANSPORTATION

F.A.I. 94 (DAN RYAN EXPRESSWAY)

SURVEY TIES FOR CONTROL POINTS
SHEET 3 OF 4

SCALE: 1"=30' DRAWN BY: GSP
DATE: OCTOBER 4, 2004 CHECKED BY: MMW

P:\0237JXrxgdcr\Cadd\17dsh063.bdgn
11/12/2004 08:25:43 AM