F.A.P. RTE.	SECTION	COUNTY	TOTAL SHEETS	SHEET NO.
315	(34-6,55-1)	HANCOCK/ McDONOUGH	433	254
STA.		TO STA.		
FED. ROAD DIST. NO.	ILLINOIS	FED. AID PROJECT		

STATE CONTRACT NO. 68206

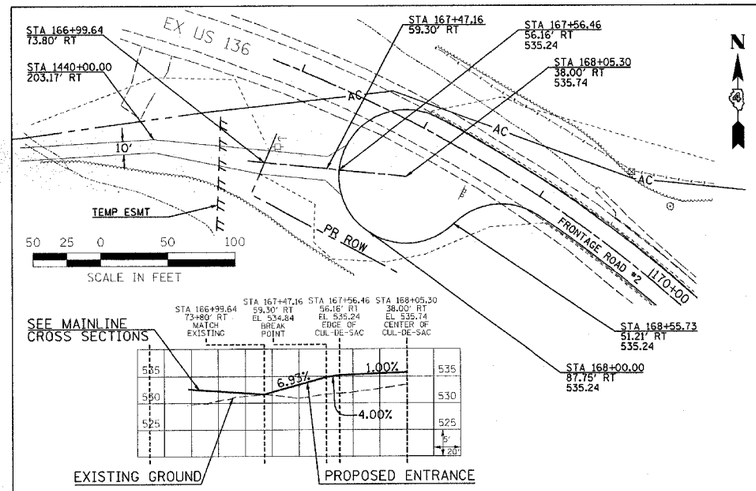

FR 02 STA 167+56.46

WHITMIRE ACCESS

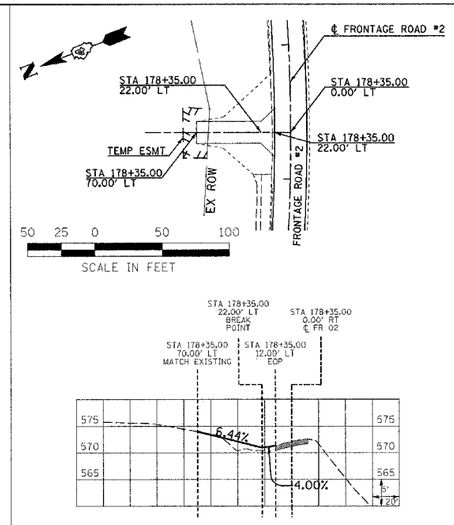

FR 02 STA 178+35.00

PRIVATE ENTRANCE

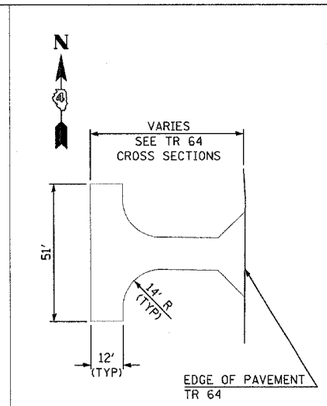

TR 64 STA 698+30.00

PRIVATE ENTRANCE
- NOT TO SCALE -

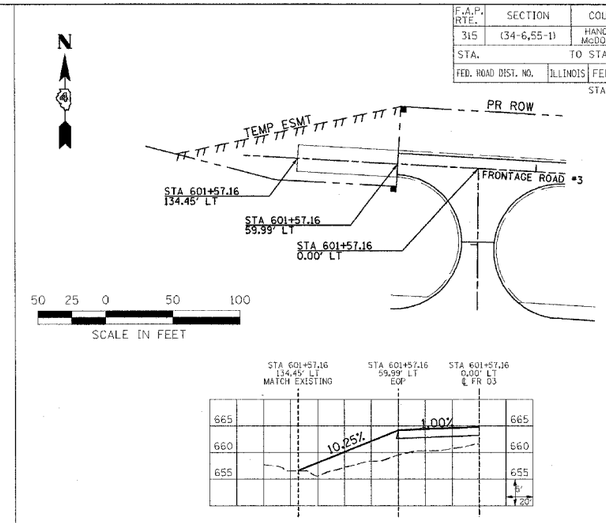

FR 03 STA 601+57.16

FIELD ENTRANCE

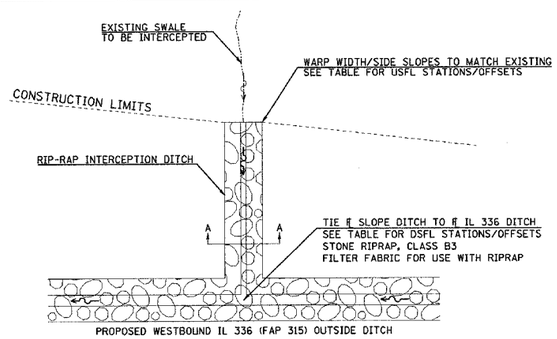

TYPICAL PLAN VIEW
- NOT TO SCALE -

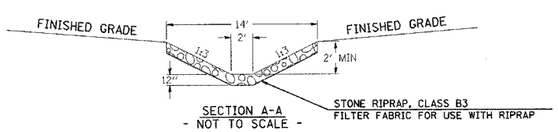

SECTION A-A
- NOT TO SCALE -

STATION	USFL OFFSET	DSFL OFFSET
16+17.48	178.70' LT	98.22' LT
18+16.55	146.16' LT	99.98' LT
20+17.78	146.26' LT	106.37' LT

RIPRAP INTERCEPTION DITCH

LOCATION VARIES

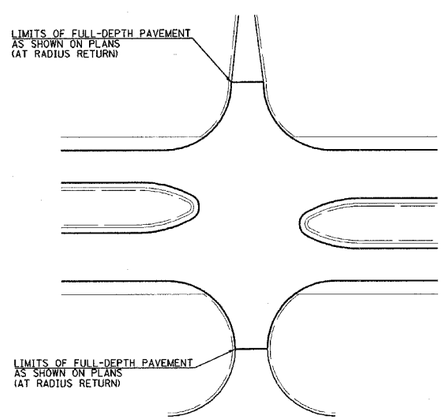

FULL-DEPTH PAVEMENT LIMITS

LOCATION VARIES

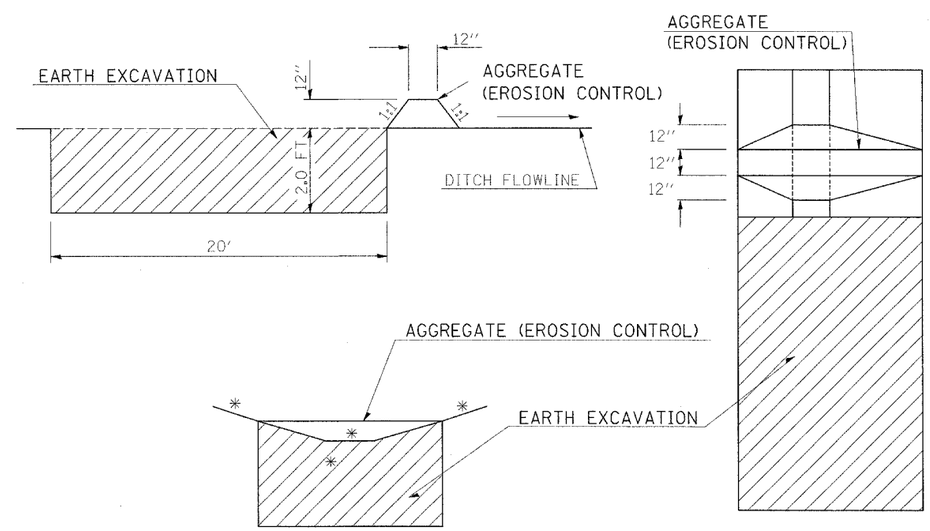

* SEE CROSS SECTIONS FOR SIDE SLOPES AND DITCH WIDTHS

* SEE SCHEDULE FOR DETAILS

SEDIMENT BASIN

REVISIONS NAME	DATE

ILLINOIS DEPARTMENT OF TRANSPORTATION

DESIGN DETAILS

SPECIAL ENTRANCE DETAILS &
RIPRAP INTERCEPTION DITCH
FULL DEPTH PAVEMENT LIMITS

SCALE: VERT. VARIES
HORIZ. VARIES

DATE 9/1/2005

DRAWN BY BDS

CHECKED BY SRD