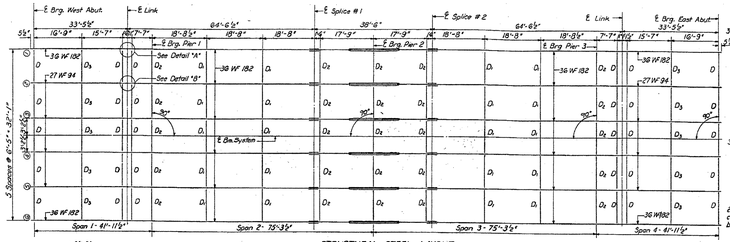

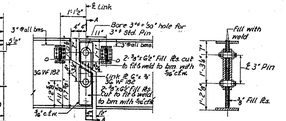

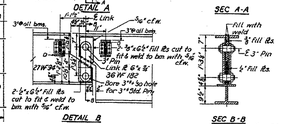

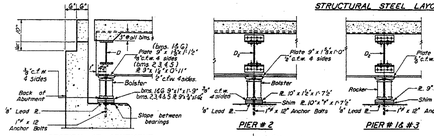

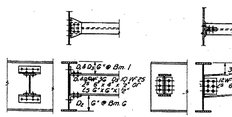

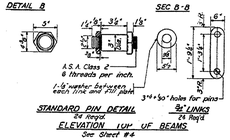

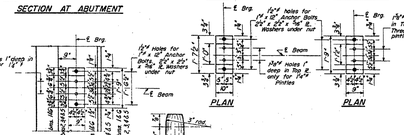



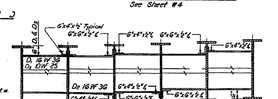

TABLE OF "t" DIMENSIONS

Location	Dim.	#1	#2	#3	#4	#5	#6
E Brg. W. Abut.	0	0	0	0	0	0	0
E Brg. Pier # 1	0	¾"	0	0	0	0	0
E Brg. Pier # 2	0	¾"	0	0	0	0	0
E Brg. Pier # 3	0	¾"	0	0	0	0	0
E Brg. E. Abut.	0	0	0	0	0	0	0

* t denotes thickness of shim plates.

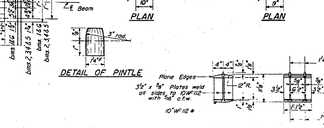

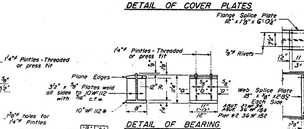

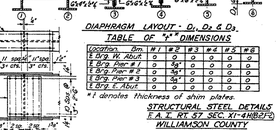

STRUCTURAL STEEL DETAILS
F.A.I. RT. 57 SEC. X1-4HB-FC
WILLIAMSON COUNTY
STA. 16.5 + 78.52

BRIDGE NO. 2
FOR INFORMATION ONLY

FILE NAME =	USER NAME = gaulrsmyth	DESIGNED - ---	REVISED - ---	STATE OF ILLINOIS DEPARTMENT OF TRANSPORTATION	
		DRAWN - ---	REVISED - ---		
	PLOT SCALE = 4'/IN.,2000' / IN.	CHECKED - ---	REVISED - ---		
	PLOT DATE = 8/24/2009	DATE - ---	REVISED - ---		

SCALE: ---------- | SHEET NO. -- OF --- SHEETS | STA. ---------- TO STA. ----------

F.A.P. RTE.	SECTION	COUNTY	TOTAL SHEETS	SHEET NO.
57	(X)-4HB-1, (57-1)P-1	WILLIAMSON, WHITE	50	8

CONTRACT NO. 78139

ILLINOIS FED. AID PROJECT